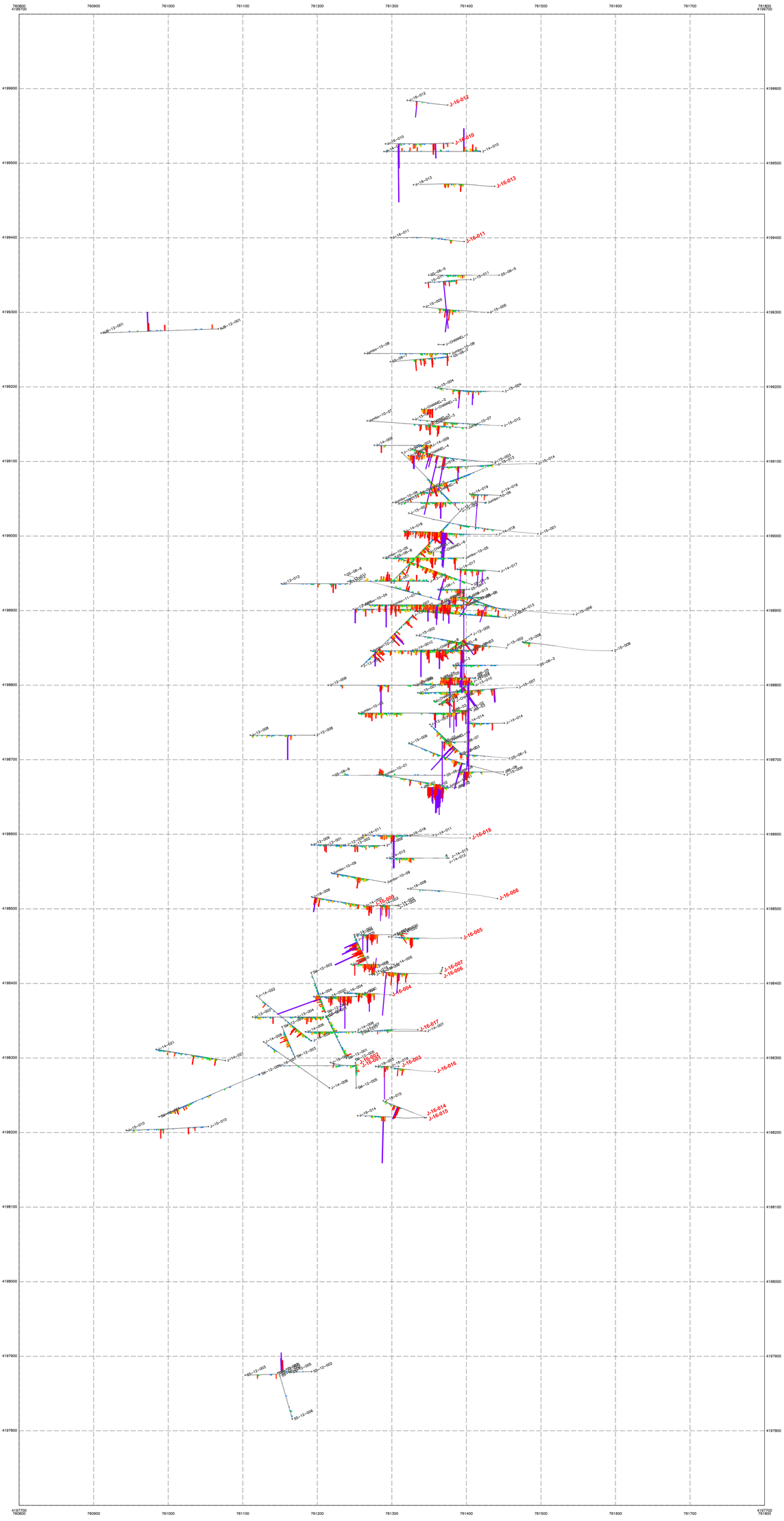

AuEq g/t

- 0 - .10 AuEq g/t
- .10 - .20 AuEq g/t
- .20 - .40 AuEq g/t
- .40 - .60 AuEq g/t
- .60 - 1.00 AuEq g/t
- 1.00 - 2.00 AuEq g/t
- >= 2.00 AuEq g/t

Note: Gold Equivalent (AuEq) was calculated using a 61.9 gold to silver ratio and assumes 100% metallurgical recoveries.

Gold Springs Project

Jumbo Resource Area Drill Hole Trace Map
Gold Equivalent

0 50 100 150 200

Scale-In-Meters

Coordinate System: NAD27-Zone11

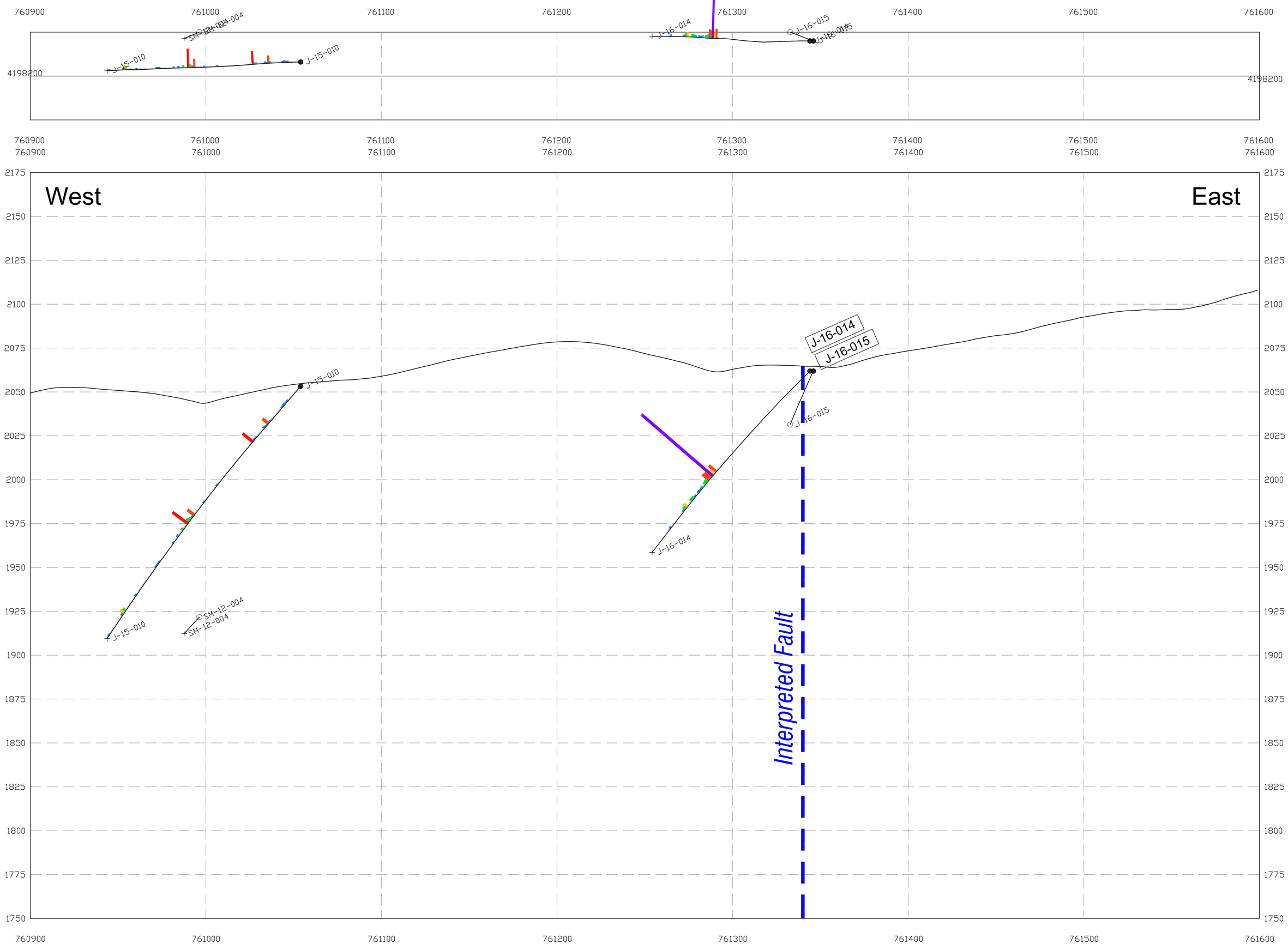

DRILL HOLES
Gold Equivalent in ppm

- 0 - .09 AuEq ppm
- .10 - .19 AuEq ppm
- .20 - .39 AuEq ppm
- .40 - .59 AuEq ppm
- .60 - .99 AuEq ppm
- 1.00 - 2.49 AuEq ppm
- >= 2.50 AuEq ppm

0 20 40 60 80
Scale-In-Meters
1:1000

TriMetals Mining Inc.
2755 South Locust Street
Suite 117
Denver, Colorado 80222

DRAWN BY:	DATE 12/06/2016
GEOLOGY BY:	
LAST REVISION:	DATE

Gold Springs Project

Jumbo Area Cross Section 4198200N

Gold Equivalent in ppm

Iron County, Utah

PROJECT NO:	PROJECT: Gold Springs	REV A
SCALE:	SHEET 1 OF 1	DRILL HOLES

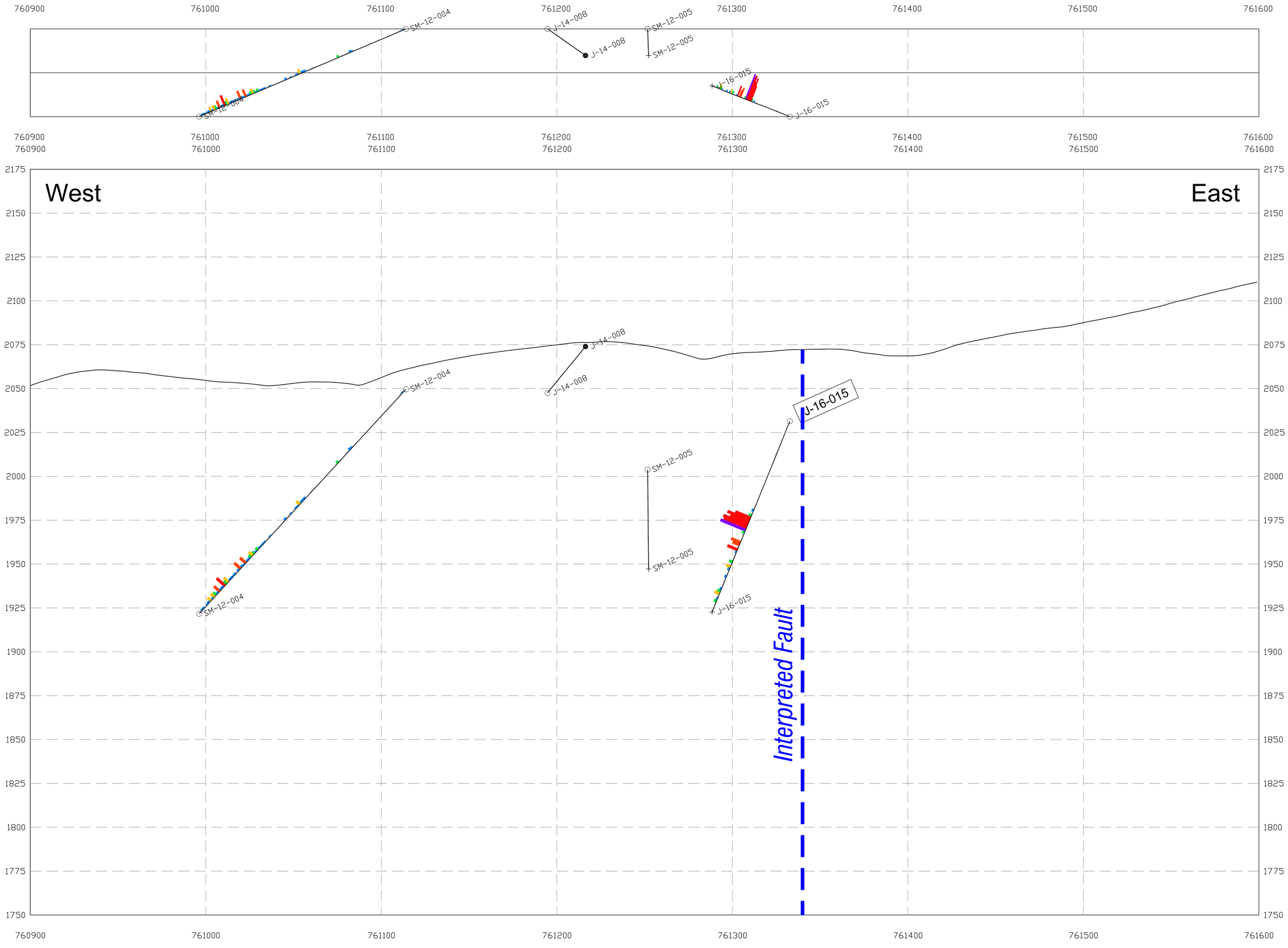

DRILL HOLES
Gold Equivalent in ppm

- 0 - .09 AuEq ppm
- .10 - .19 AuEq ppm
- .20 - .39 AuEq ppm
- .40 - .59 AuEq ppm
- .60 - .99 AuEq ppm
- 1.00 - 2.49 AuEq ppm
- >= 2.50 AuEq ppm

0 20 40 60 80
Scale-In-Meters
1:1000

TriMetals Mining Inc.
2755 South Locust Street
Suite 117
Denver, Colorado 80222

DRAWN BY:	DATE 12/06/2016
GEOLOGY BY:	
LAST REVISION:	DATE

Gold Springs Project

Jumbo Area Cross Section 4198250N

Gold Equivalent in ppm

Iron County, Utah

PROJECT NO:	PROJECT: Gold Springs	REV A
SCALE:	SHEET 1 OF 1	DRILL HOLES

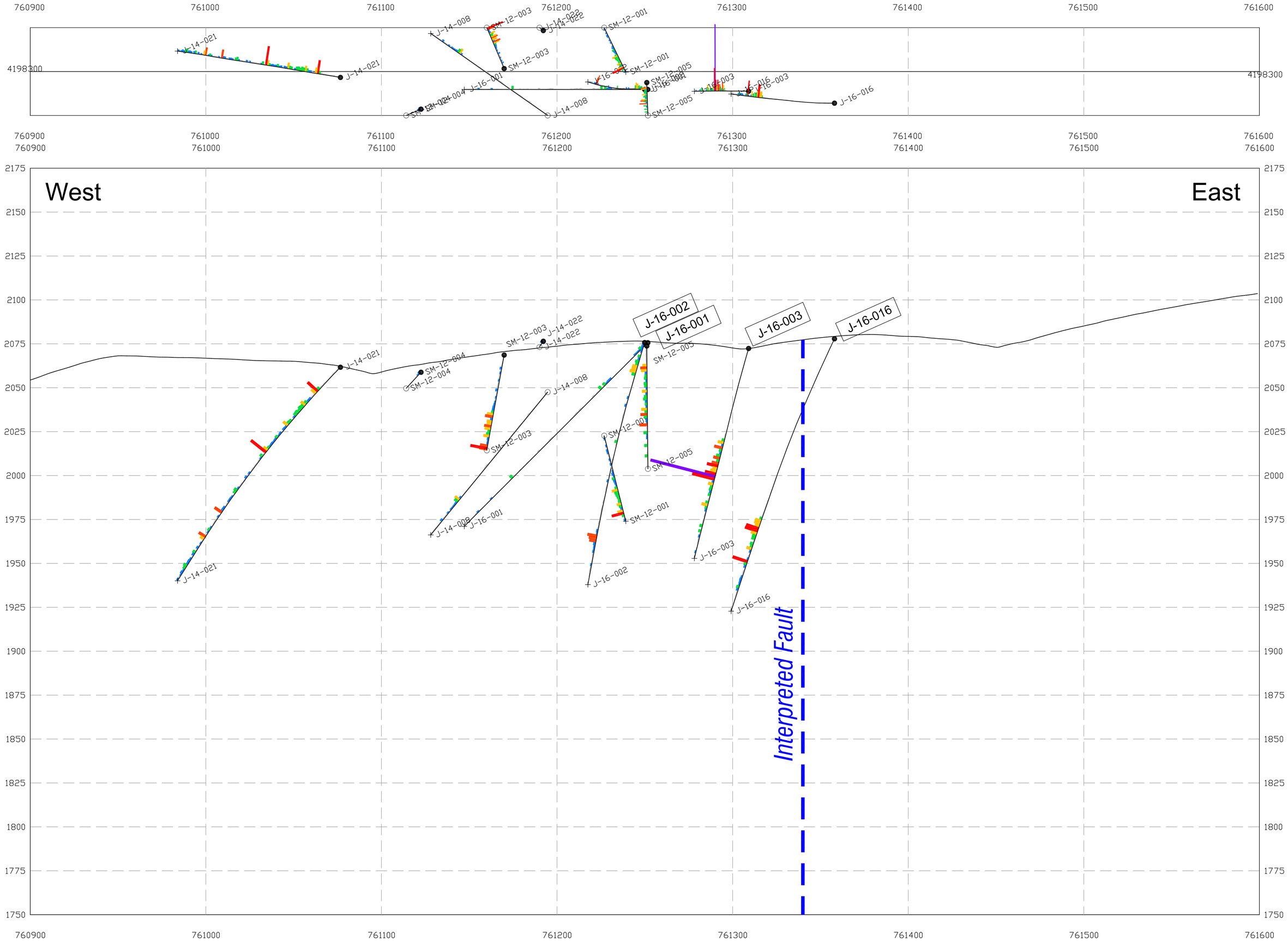

DRILL HOLES
Gold Equivalent in ppm

- 0 - .09 AuEq ppm
- .10 - .19 AuEq ppm
- .20 - .39 AuEq ppm
- .40 - .59 AuEq ppm
- .60 - .99 AuEq ppm
- 1.00 - 2.49 AuEq ppm
- >= 2.50 AuEq ppm

0 20 40 60 80
Scale-In-Meters
1:1000

TriMetals Mining Inc.
2755 South Locust Street
Suite 117
Denver, Colorado 80222

DRAWN BY:	DATE 12/06/2016
GEOLOGY BY:	
LAST REVISION:	DATE

Gold Springs Project

Jumbo Area Cross Section 4198300N

Gold Equivalent in ppm

Iron County, Utah

PROJECT NO:	PROJECT: Gold Springs	REV A
SCALE:	SHEET 1 OF 1	DRILL HOLES

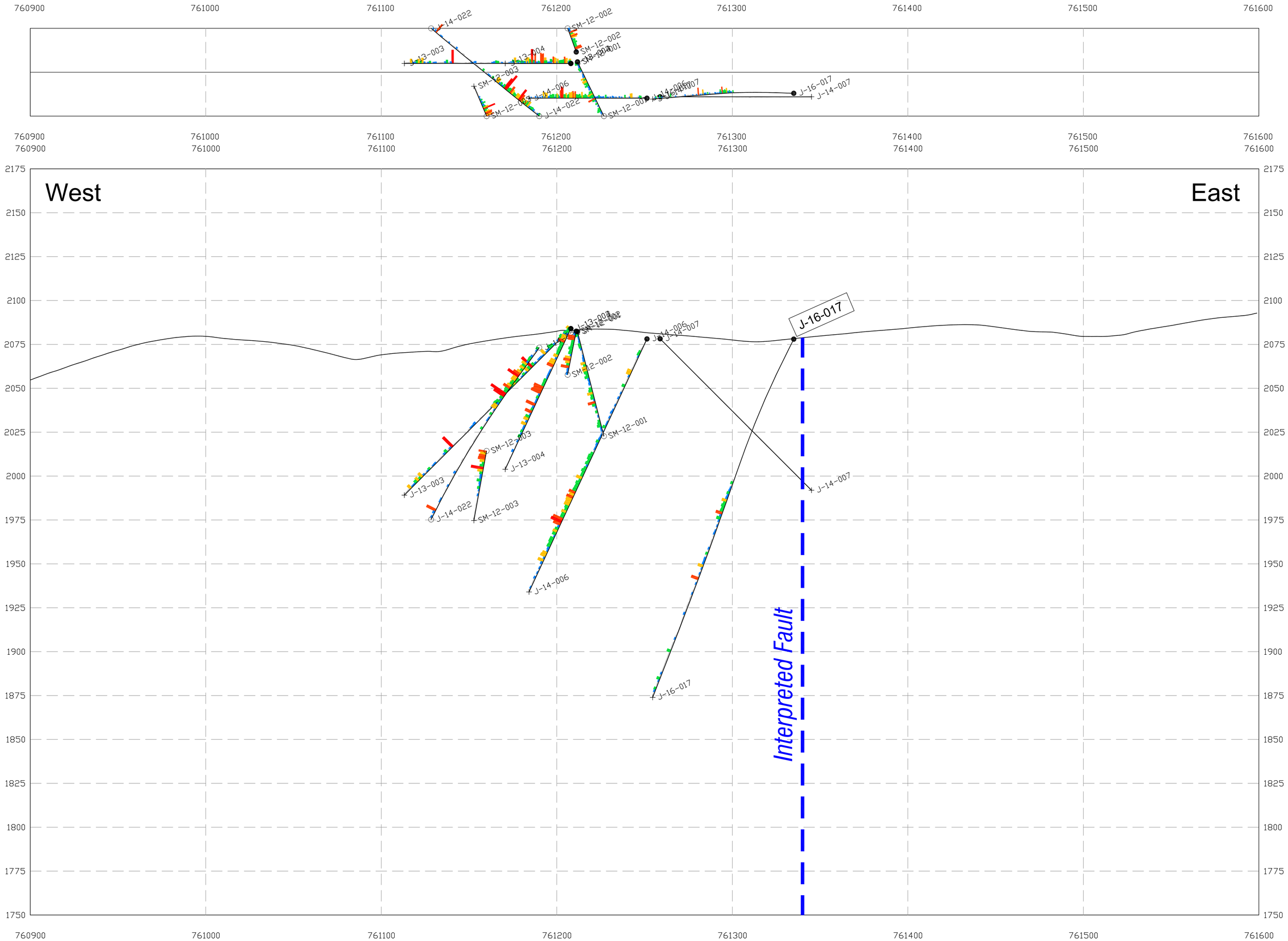

DRILL HOLES
Gold Equivalent in ppm

- 0 - .09 AuEq ppm
- .10 - .19 AuEq ppm
- .20 - .39 AuEq ppm
- .40 - .59 AuEq ppm
- .60 - .99 AuEq ppm
- 1.00 - 2.49 AuEq ppm
- >= 2.50 AuEq ppm

0 20 40 60 80
Scale-In-Meters
1:1000

TriMetals Mining Inc.
2755 South Locust Street
Suite 117
Denver, Colorado 80222

DRAWN BY:	DATE 12/06/2016
GEOLOGY BY:	
LAST REVISION:	DATE

Gold Springs Project

Jumbo Area Cross Section 4198350N

Gold Equivalent in ppm

Iron County, Utah

PROJECT NO:	PROJECT: Gold Springs	REV A
SCALE:	SHEET 1 OF 1	DRILL HOLES

DRILL HOLES
Gold Equivalent in ppm

- 0 - .09 AuEq ppm
- .10 - .19 AuEq ppm
- .20 - .39 AuEq ppm
- .40 - .59 AuEq ppm
- .60 - .99 AuEq ppm
- 1.00 - 2.49 AuEq ppm
- >= 2.50 AuEq ppm

0 20 40 60 80
Scale-In-Meters
1:1000

TriMetals Mining Inc.
2755 South Locust Street
Suite 117
Denver, Colorado 80222

DRAWN BY:	DATE 12/06/2016
GEOLOGY BY:	
LAST REVISION:	DATE

Gold Springs Project

Jumbo Area Cross Section 4198400N

Gold Equivalent in ppm

Iron County, Utah

PROJECT NO:	PROJECT: Gold Springs	REV A
SCALE:	SHEET 1 OF 1	DRILL HOLES

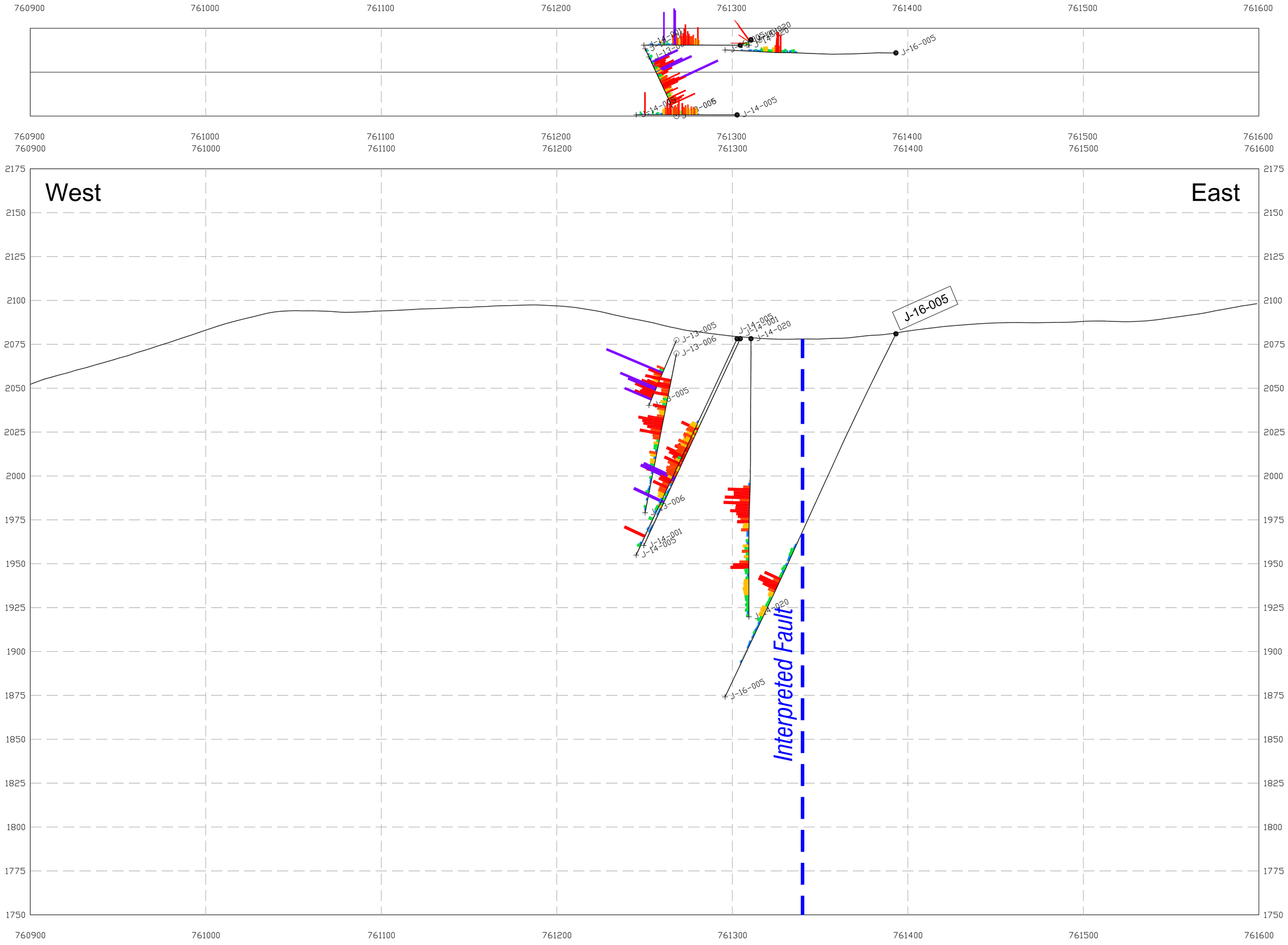

DRILL HOLES
Gold Equivalent in ppm

- 0 - .09 AuEq ppm
- .10 - .19 AuEq ppm
- .20 - .39 AuEq ppm
- .40 - .59 AuEq ppm
- .60 - .99 AuEq ppm
- 1.00 - 2.49 AuEq ppm
- >= 2.50 AuEq ppm

0 20 40 60 80
Scale-In-Meters
1:1000

TriMetals Mining Inc.
2755 South Locust Street
Suite 117
Denver, Colorado 80222

DRAWN BY:	DATE 12/06/2016
GEOLOGY BY:	
LAST REVISION:	DATE

Gold Springs Project

Jumbo Area Cross Section 4198450N

Gold Equivalent in ppm

Iron County, Utah

PROJECT NO:	PROJECT: Gold Springs	REV A
SCALE:	SHEET 1 OF 1	DRILL HOLES

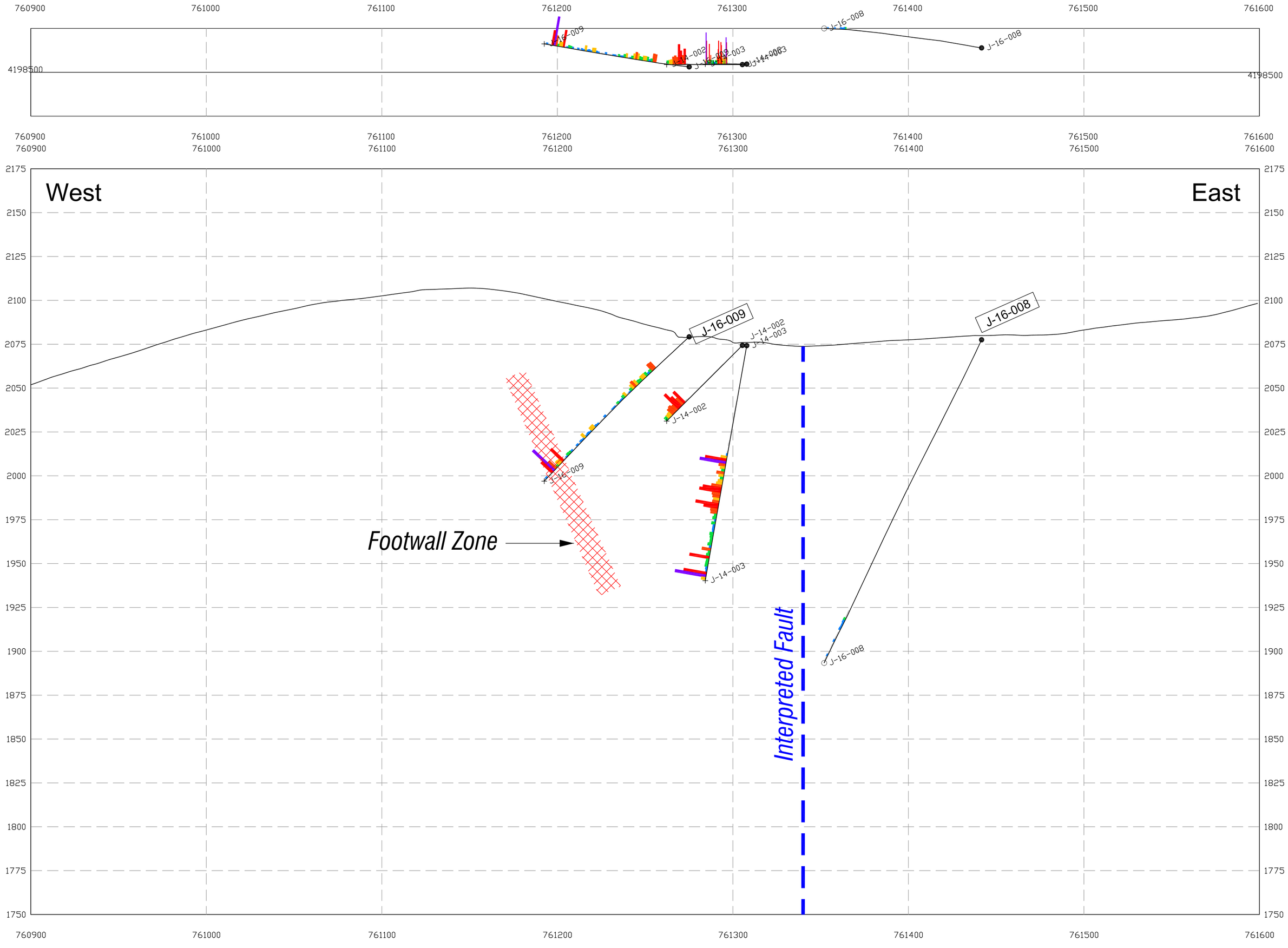

DRILL HOLES
Gold Equivalent in ppm

- 0 - .09 AuEq ppm
- .10 - .19 AuEq ppm
- .20 - .39 AuEq ppm
- .40 - .59 AuEq ppm
- .60 - .99 AuEq ppm
- 1.00 - 2.49 AuEq ppm
- >= 2.50 AuEq ppm

0 20 40 60 80
Scale-In-Meters
1:1000

TriMetals Mining Inc.
2755 South Locust Street
Suite 117
Denver, Colorado 80222

DRAWN BY:	DATE 12/06/2016
GEOLOGY BY:	
LAST REVISION:	DATE

Gold Springs Project

Jumbo Area Cross Section 4198500N

Gold Equivalent in ppm

Iron County, Utah

PROJECT NO:	PROJECT: Gold Springs	REV A
SCALE:	SHEET 1 OF 1	DRILL HOLES

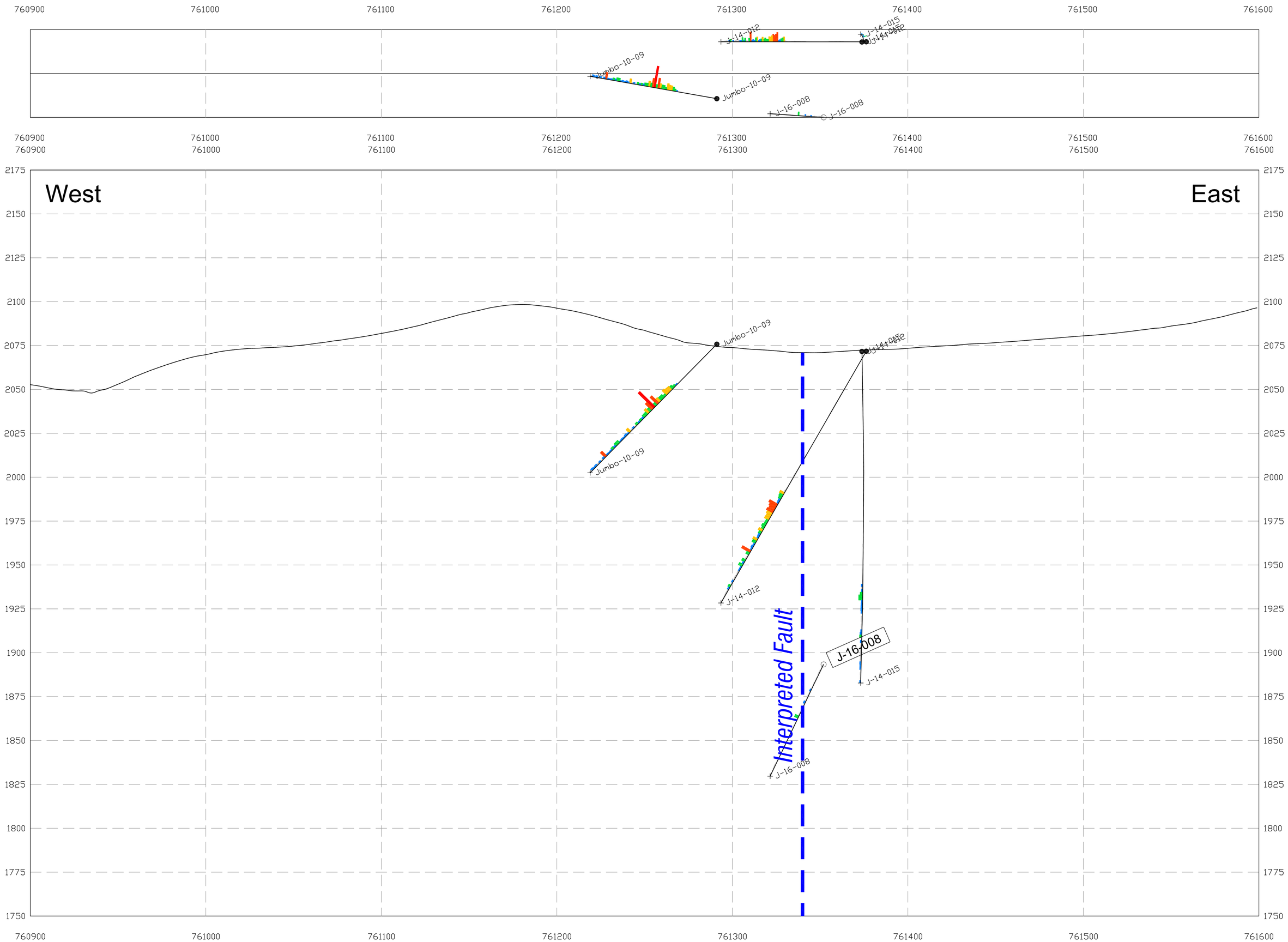

DRILL HOLES
Gold Equivalent in ppm

- 0 - .09 AuEq ppm
- .10 - .19 AuEq ppm
- .20 - .39 AuEq ppm
- .40 - .59 AuEq ppm
- .60 - .99 AuEq ppm
- 1.00 - 2.49 AuEq ppm
- >= 2.50 AuEq ppm

0 20 40 60 80
Scale-In-Meters
1:1000

TriMetals Mining Inc.
2755 South Locust Street
Suite 117
Denver, Colorado 80222

DRAWN BY:	DATE 12/06/2016
GEOLOGY BY:	
LAST REVISION:	DATE

Gold Springs Project

Jumbo Area Cross Section 4198550N

Gold Equivalent in ppm

Iron County, Utah

PROJECT NO:	PROJECT: Gold Springs	REV A
SCALE:	SHEET 1 OF 1	DRILL HOLES

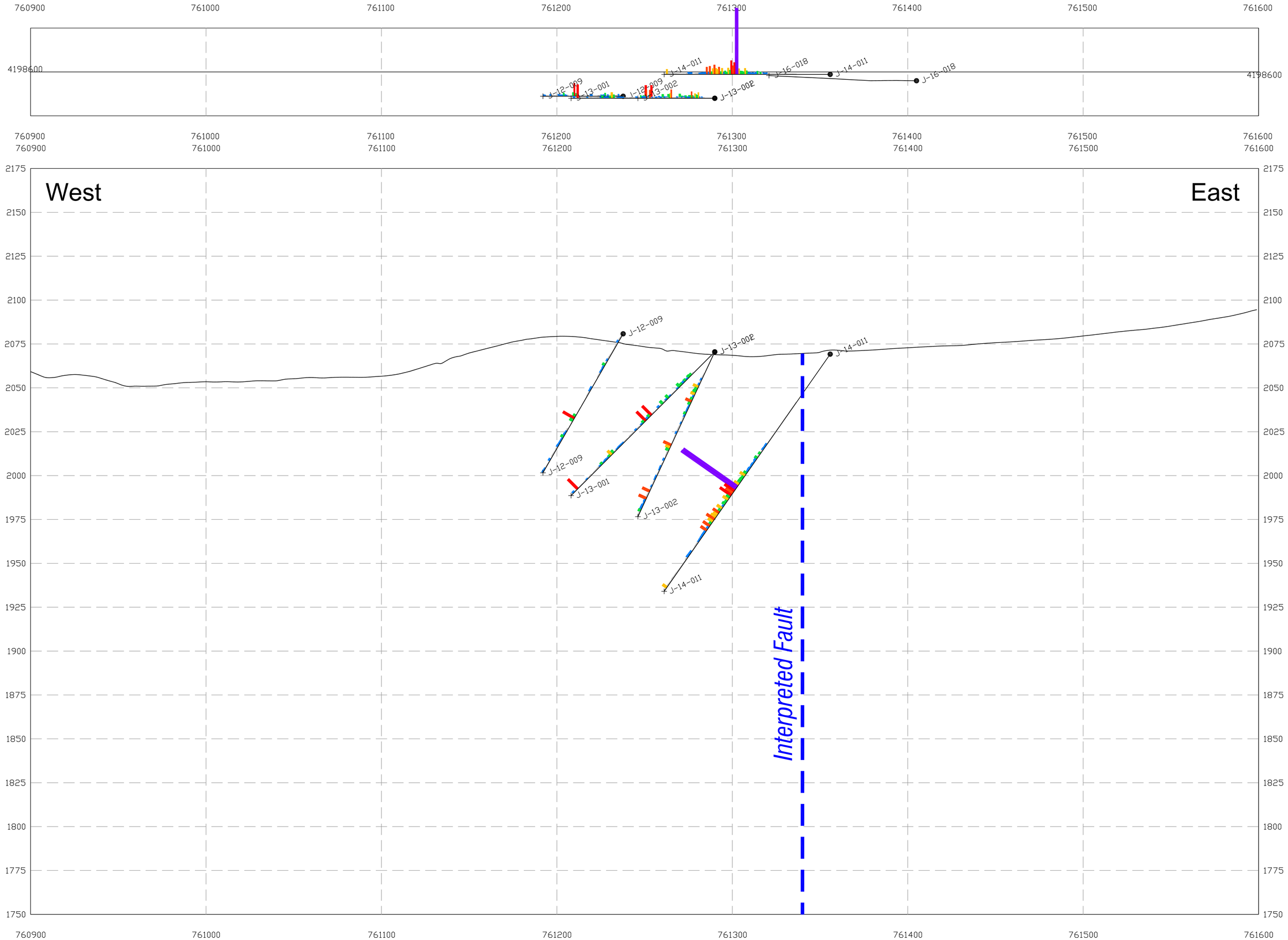

DRILL HOLES
Gold Equivalent in ppm

- 0 - .09 AuEq ppm
- .10 - .19 AuEq ppm
- .20 - .39 AuEq ppm
- .40 - .59 AuEq ppm
- .60 - .99 AuEq ppm
- 1.00 - 2.49 AuEq ppm
- >= 2.50 AuEq ppm

0 20 40 60 80
Scale-In-Meters
1:1000

TriMetals Mining Inc.
2755 South Locust Street
Suite 117
Denver, Colorado 80222

DRAWN BY:	DATE 12/06/2016
GEOLOGY BY:	
LAST REVISION:	DATE

Gold Springs Project

Jumbo Area Cross Section 4198600N

Gold Equivalent in ppm

Iron County, Utah

PROJECT NO:	PROJECT: Gold Springs	REV A
SCALE:	SHEET 1 OF 1	DRILL HOLES

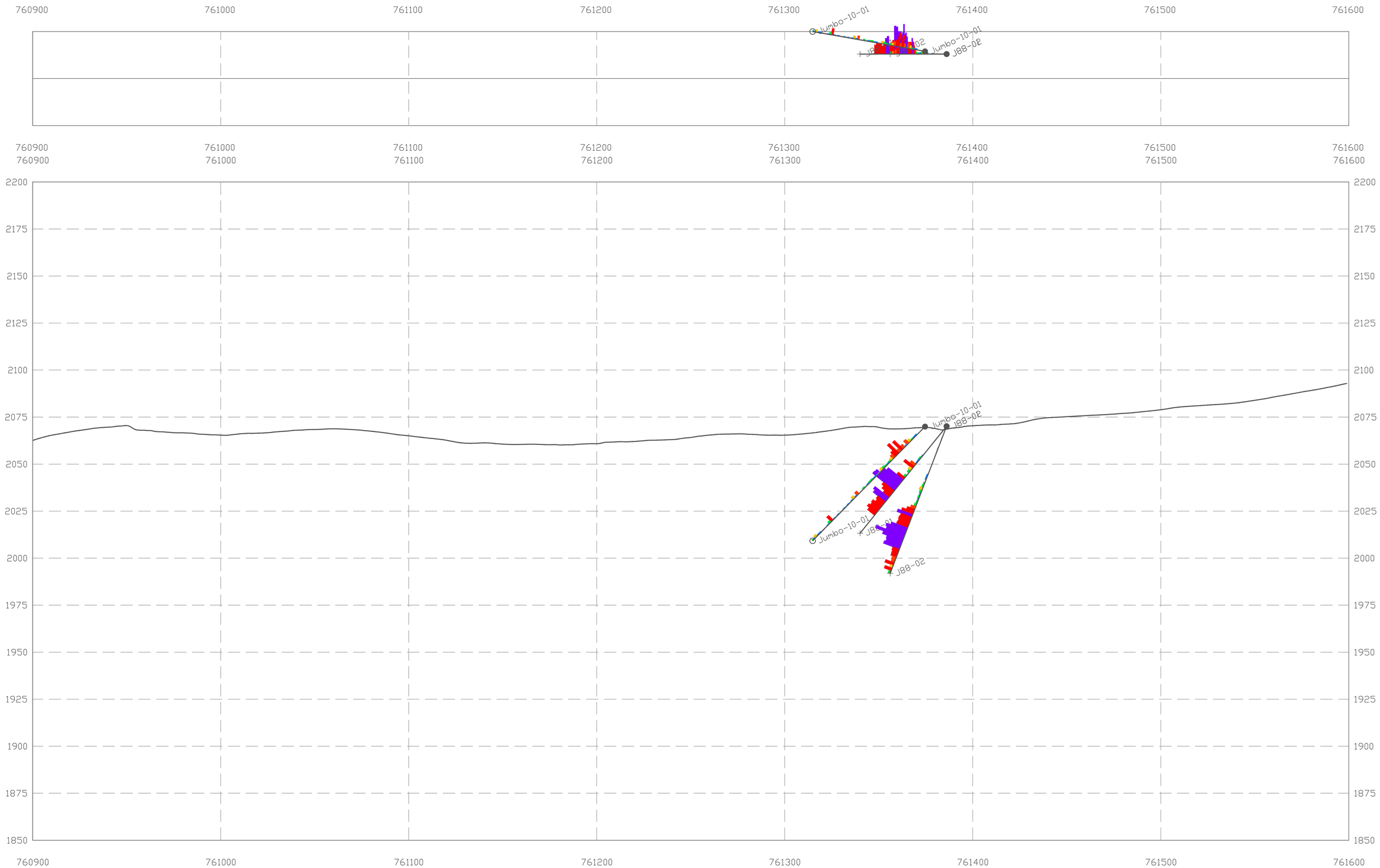

DRILL HOLES
Gold Equivalent in ppm

- 0 - .09 AuEq ppm
- .10 - .19 AuEq ppm
- .20 - .39 AuEq ppm
- .40 - .59 AuEq ppm
- .60 - .99 AuEq ppm
- 1.00 - 2.49 AuEq ppm
- >= 2.50 AuEq ppm

0 20 40 60 80
Scale-In-Meters
1:1000

TriMetals Mining Inc.
2696 S. Colorado Blvd.
Suite 240
Denver, Colorado 80222

DRAWN BY:	DATE 7/05/2016
GEOLOGY BY:	
LAST REVISION:	DATE

Gold Springs Project

Jumbo Area Cross Section 4198650N

Gold Equivalent in ppm

Iron County, Utah

PROJECT NO:	PROJECT: Gold Springs	REV A
SCALE:	SHEET 1 OF 1	DRILL HOLES

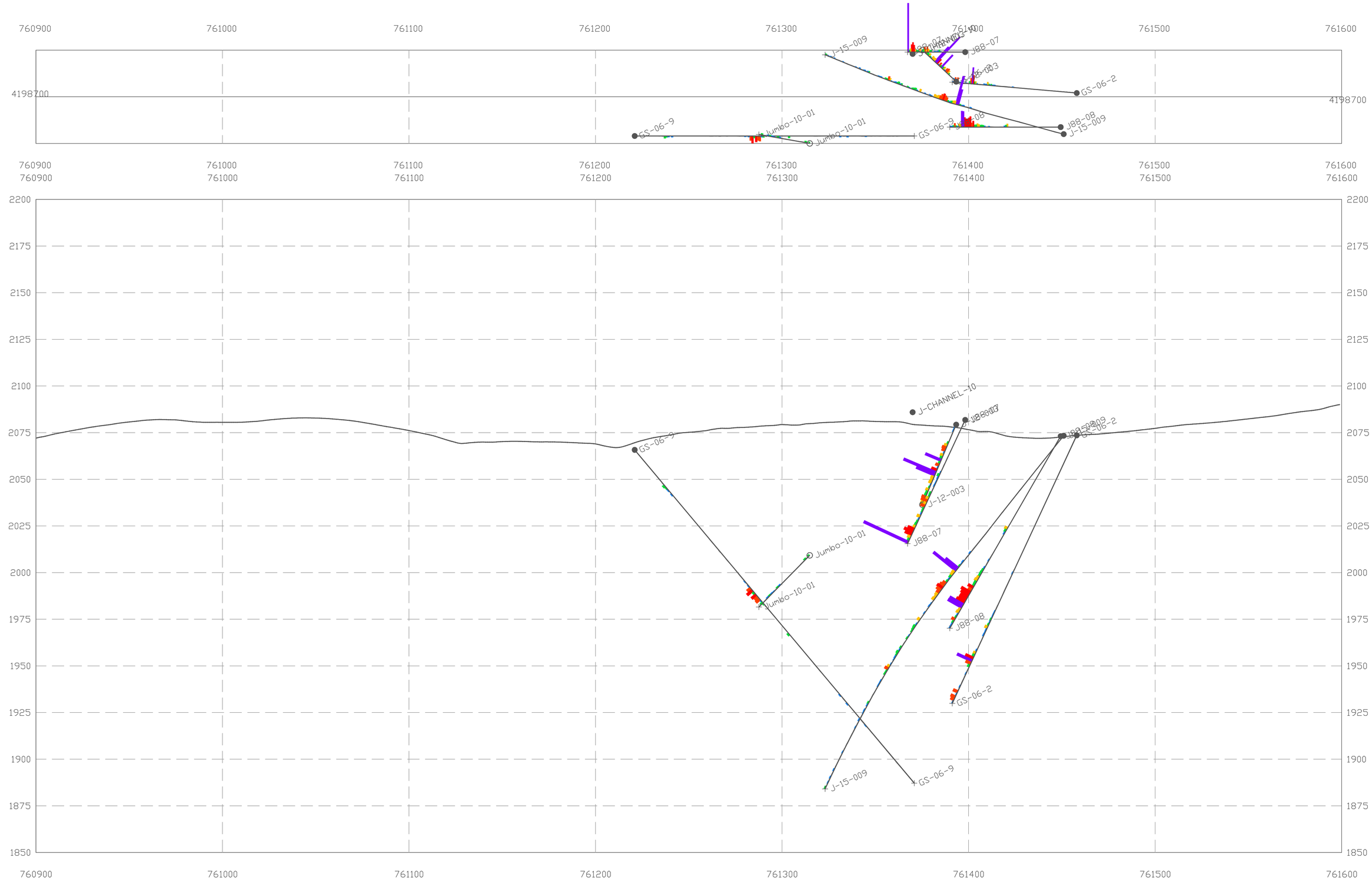

DRILL HOLES
Gold Equivalent in ppm

- 0 - .09 AuEq ppm
- .10 - .19 AuEq ppm
- .20 - .39 AuEq ppm
- .40 - .59 AuEq ppm
- .60 - .99 AuEq ppm
- 1.00 - 2.49 AuEq ppm
- >= 2.50 AuEq ppm

0 20 40 60 80
Scale-In-Meters
1:1000

TriMetals Mining Inc.
2696 S. Colorado Blvd.
Suite 240
Denver, Colorado 80222

DRAWN BY: | DATE 7/05/2016
GEOLOGY BY:
LAST REVISION: | DATE

Gold Springs Project

Jumbo Area Cross Section 4198700N

Gold Equivalent in ppm

Iron County, Utah

PROJECT NO: | PROJECT: Gold Springs | REV A

SCALE: | SHEET 1 OF 1 | DRILL HOLES

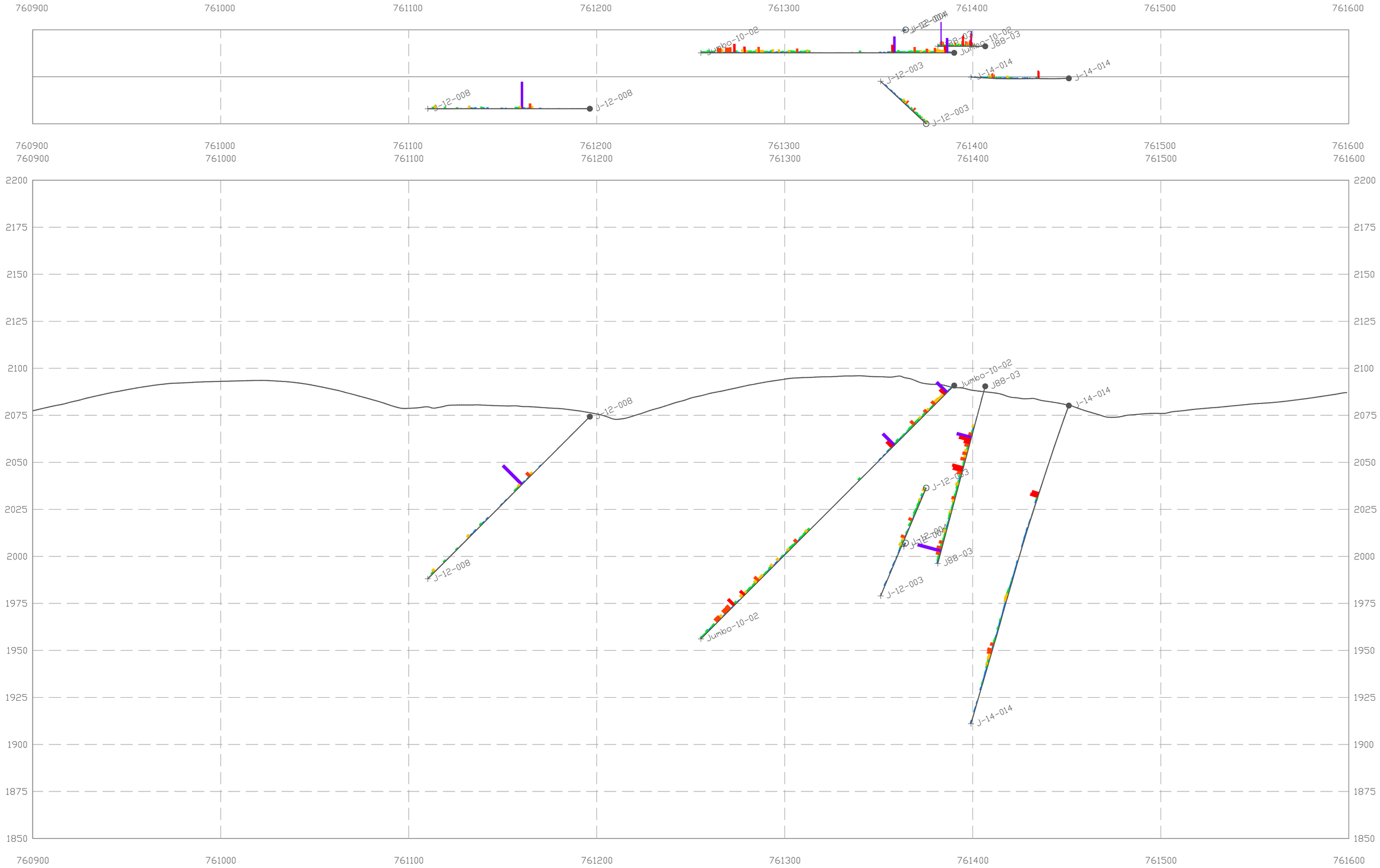

DRILL HOLES
Gold Equivalent in ppm

- 0 - .09 AuEq ppm
- .10 - .19 AuEq ppm
- .20 - .39 AuEq ppm
- .40 - .59 AuEq ppm
- .60 - .99 AuEq ppm
- 1.00 - 2.49 AuEq ppm
- >= 2.50 AuEq ppm

0 20 40 60 80
Scale-In-Meters
1:1000

TriMetals Mining Inc.
2696 S. Colorado Blvd.
Suite 240
Denver, Colorado 80222

DRAWN BY:	DATE 7/05/2016
GEOLOGY BY:	
LAST REVISION:	DATE

Gold Springs Project

Jumbo Area Cross Section 4198750N

Gold Equivalent in ppm

Iron County, Utah

PROJECT NO:	PROJECT: Gold Springs	REV A
SCALE:	SHEET 1 OF 1	DRILL HOLES

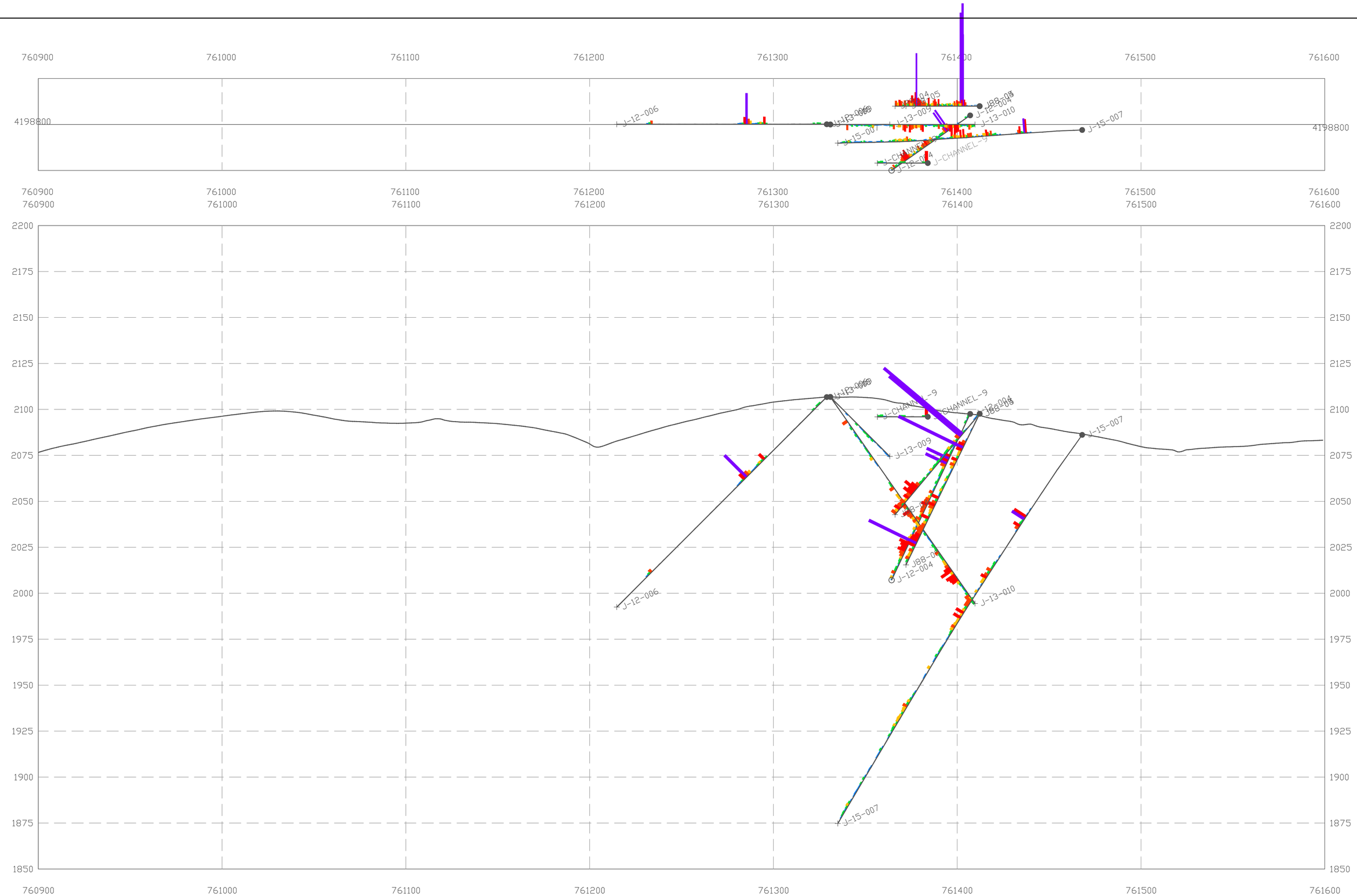

DRILL HOLES
Gold Equivalent in ppm

- 0 - .09 AuEq ppm
- .10 - .19 AuEq ppm
- .20 - .39 AuEq ppm
- .40 - .59 AuEq ppm
- .60 - .99 AuEq ppm
- 1.00 - 2.49 AuEq ppm
- > = 2.50 AuEq ppm

0 20 40 60 80
Scale-In-Meters
1:1000

TriMetals Mining Inc.
2696 S. Colorado Blvd.
Suite 240
Denver, Colorado 80222

DRAWN BY:	DATE 7/05/2016
GEOLOGY BY:	
LAST REVISION:	DATE

Gold Springs Project

Jumbo Area Cross Section 4198800N

Gold Equivalent in ppm

Iron County, Utah

PROJECT NO:	PROJECT: Gold Springs	REV A
SCALE:	SHEET 1 OF 1	DRILL HOLES

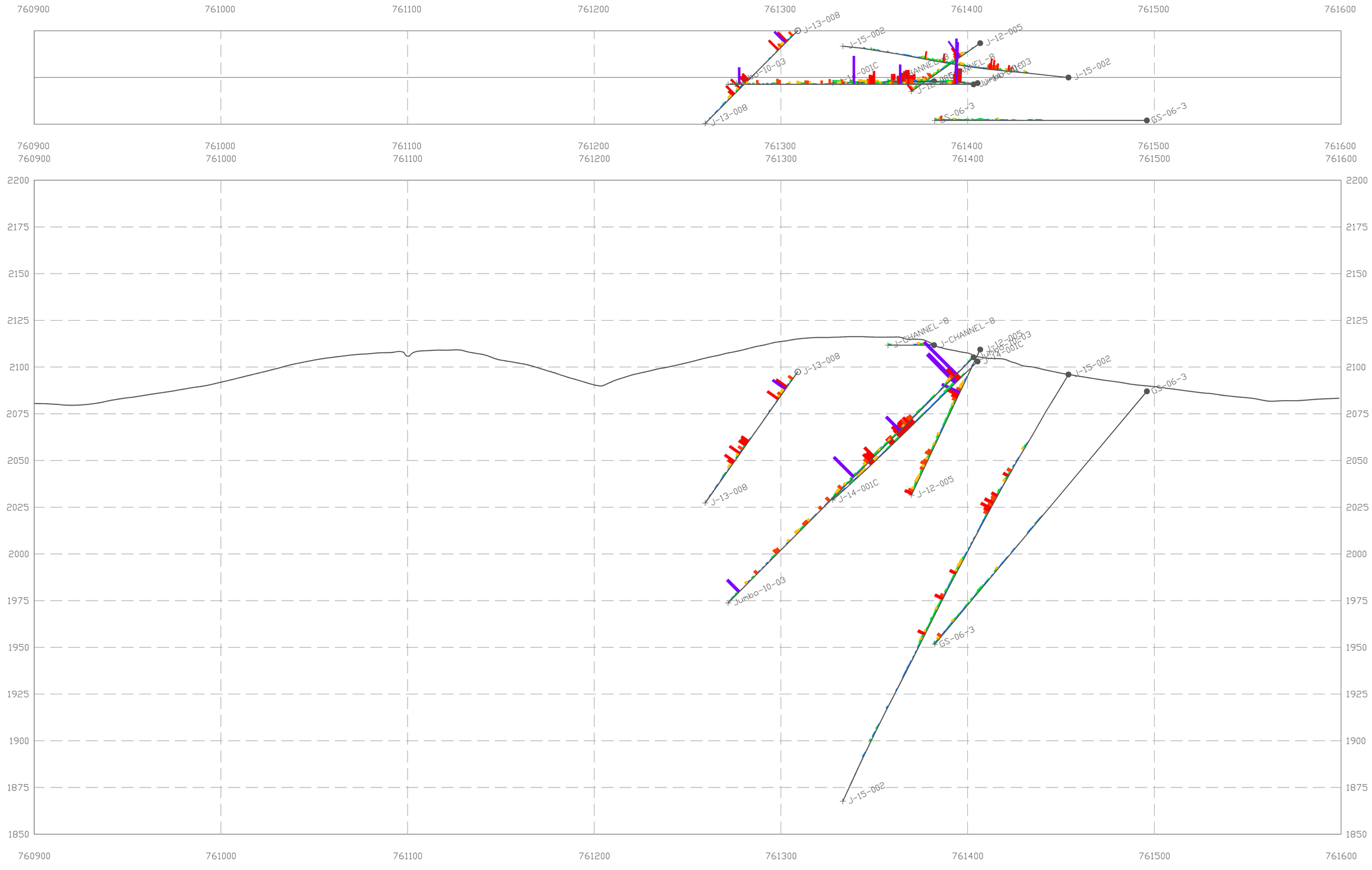

DRILL HOLES
Gold Equivalent in ppm

- 0 - .09 AuEq ppm
- .10 - .19 AuEq ppm
- .20 - .39 AuEq ppm
- .40 - .59 AuEq ppm
- .60 - .99 AuEq ppm
- 1.00 - 2.49 AuEq ppm
- >= 2.50 AuEq ppm

0 20 40 60 80
Scale-In-Meters
1:1000

TriMetals Mining Inc.
2696 S. Colorado Blvd.
Suite 240
Denver, Colorado 80222

DRAWN BY:	DATE 7/05/2016
GEOLOGY BY:	
LAST REVISION:	DATE

Gold Springs Project

Jumbo Area Cross Section 41988850N

Gold Equivalent in ppm

Iron County, Utah

PROJECT NO:	PROJECT: Gold Springs	REV A
SCALE:	SHEET 1 OF 1	DRILL HOLES

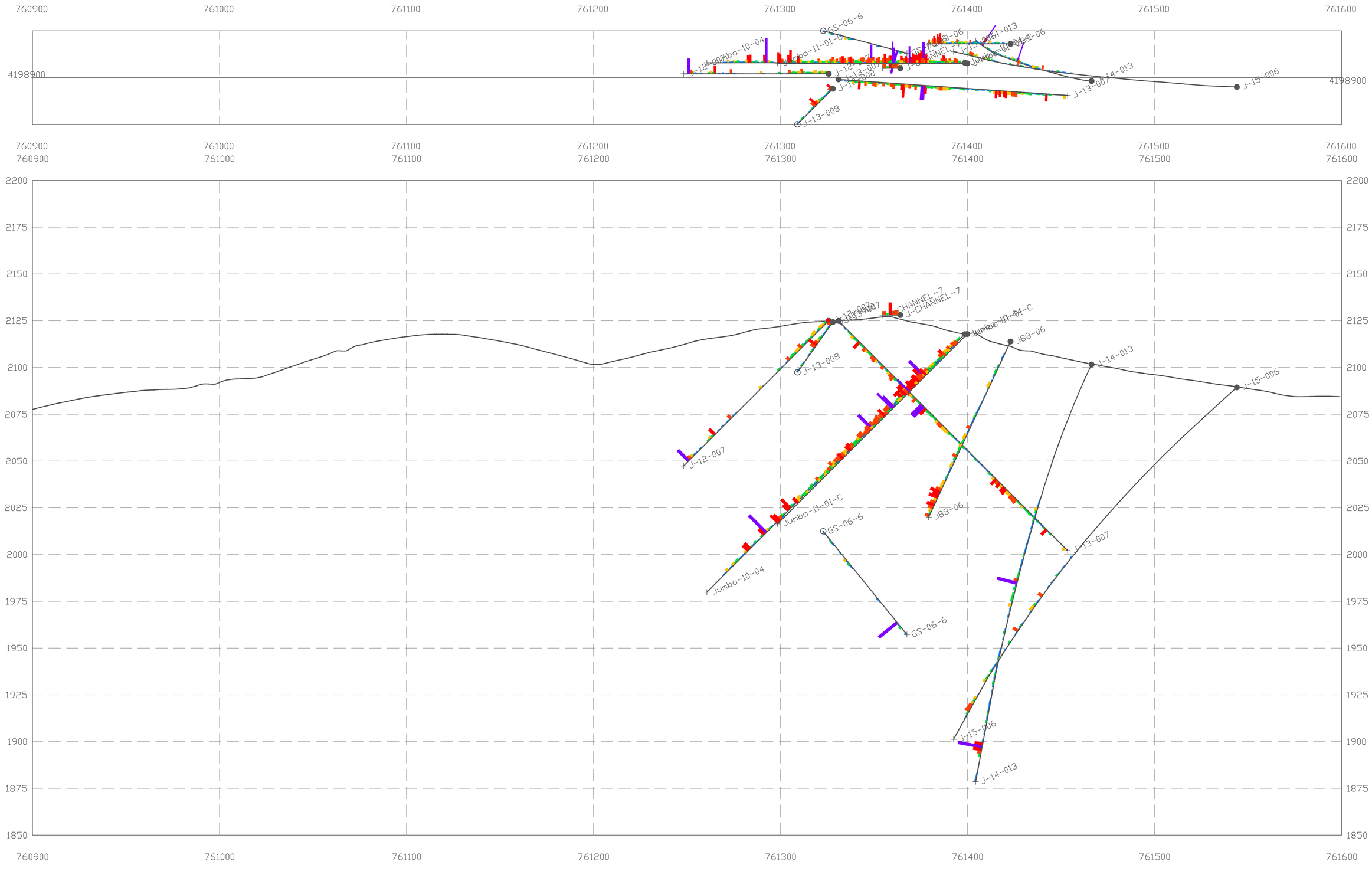

DRILL HOLES
Gold Equivalent in ppm

- 0 - .09 AuEq ppm
- .10 - .19 AuEq ppm
- .20 - .39 AuEq ppm
- .40 - .59 AuEq ppm
- .60 - .99 AuEq ppm
- 1.00 - 2.49 AuEq ppm
- >= 2.50 AuEq ppm

0 20 40 60 80
Scale-In-Meters
1:1000

TriMetals Mining Inc.
2696 S. Colorado Blvd.
Suite 240
Denver, Colorado 80222

DRAWN BY:	DATE 7/05/2016
GEOLOGY BY:	
LAST REVISION:	DATE

Gold Springs Project

Jumbo Area Cross Section 4198900N

Gold Equivalent in ppm

Iron County, Utah

PROJECT NO:	PROJECT: Gold Springs	REV A
SCALE:	SHEET 1 OF 1	DRILL HOLES

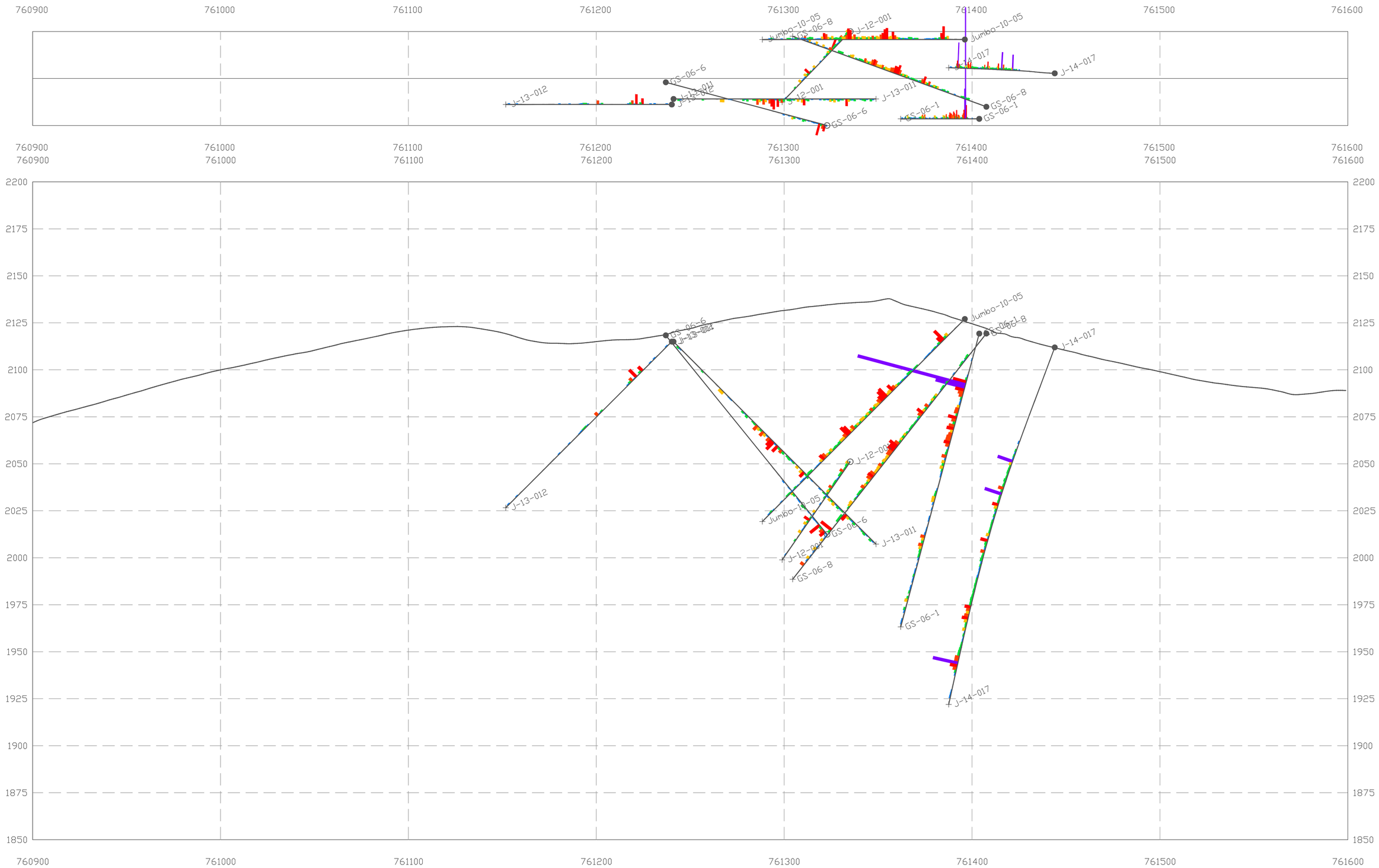

DRILL HOLES
Gold Equivalent in ppm

- 0 - .09 AuEq ppm
- .10 - .19 AuEq ppm
- .20 - .39 AuEq ppm
- .40 - .59 AuEq ppm
- .60 - .99 AuEq ppm
- 1.00 - 2.49 AuEq ppm
- >= 2.50 AuEq ppm

0 20 40 60 80
Scale-In-Meters
1:1000

TriMetals Mining Inc.
2696 S. Colorado Blvd.
Suite 240
Denver, Colorado 80222

DRAWN BY:	DATE 7/05/2016
GEOLOGY BY:	
LAST REVISION:	DATE

Gold Springs Project

Jumbo Area Cross Section 4198950N

Gold Equivalent in ppm

Iron County, Utah

PROJECT NO:	PROJECT: Gold Springs	REV A
SCALE:	SHEET 1 OF 1	DRILL HOLES

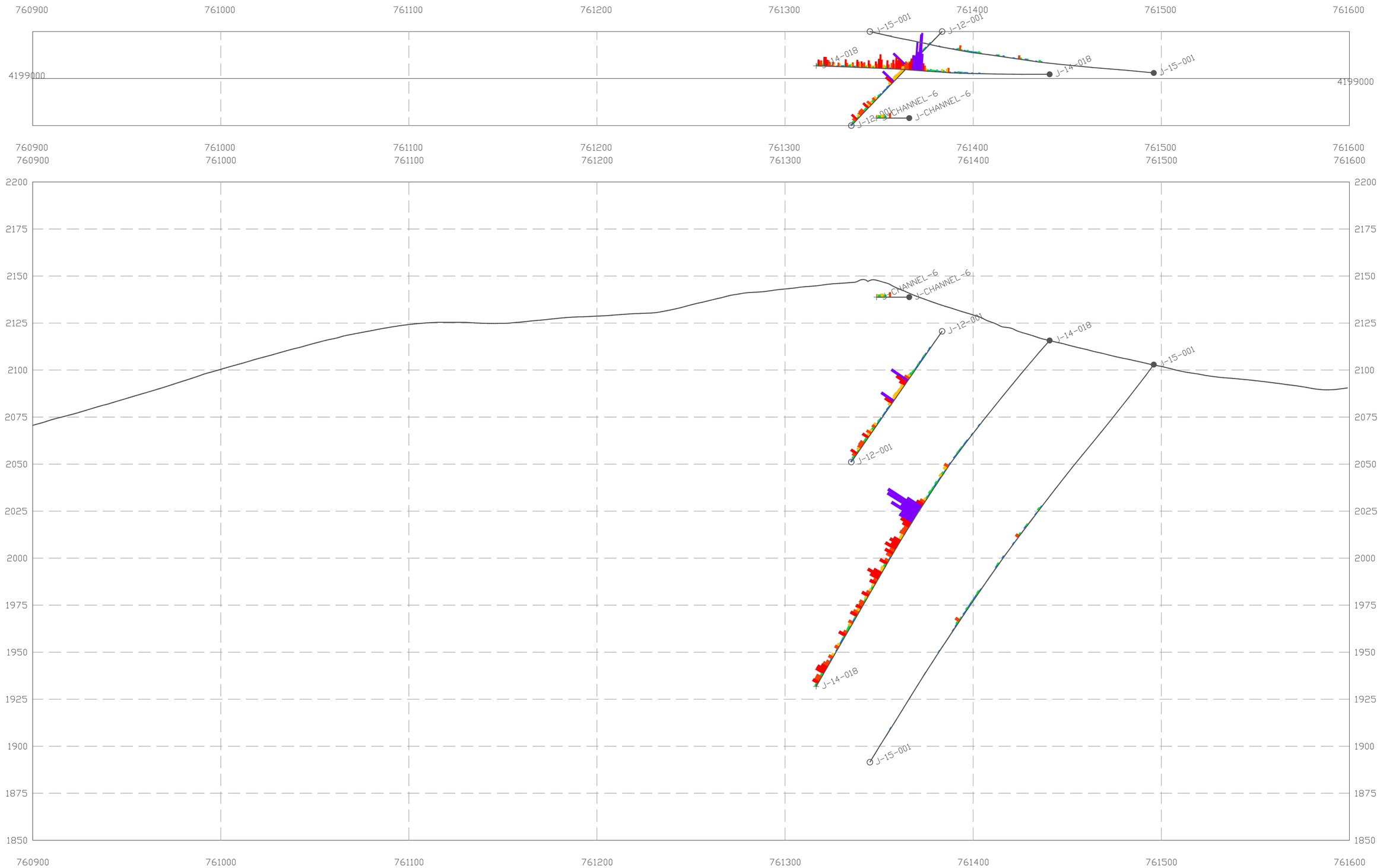

DRILL HOLES
Gold Equivalent in ppm

- 0 - .09 AuEq ppm
- .10 - .19 AuEq ppm
- .20 - .39 AuEq ppm
- .40 - .59 AuEq ppm
- .60 - .99 AuEq ppm
- 1.00 - 2.49 AuEq ppm
- >= 2.50 AuEq ppm

0 20 40 60 80
Scale-In-Meters
1:1000

TriMetals Mining Inc.
2696 S. Colorado Blvd.
Suite 240
Denver, Colorado 80222

DRAWN BY:	DATE 7/05/2016
GEOLOGY BY:	
LAST REVISION:	DATE

Gold Springs Project

Jumbo Area Cross Section 4199000N

Gold Equivalent in ppm

Iron County, Utah

PROJECT NO:	PROJECT: Gold Springs	REV A
SCALE:	SHEET 1 OF 1	DRILL HOLES

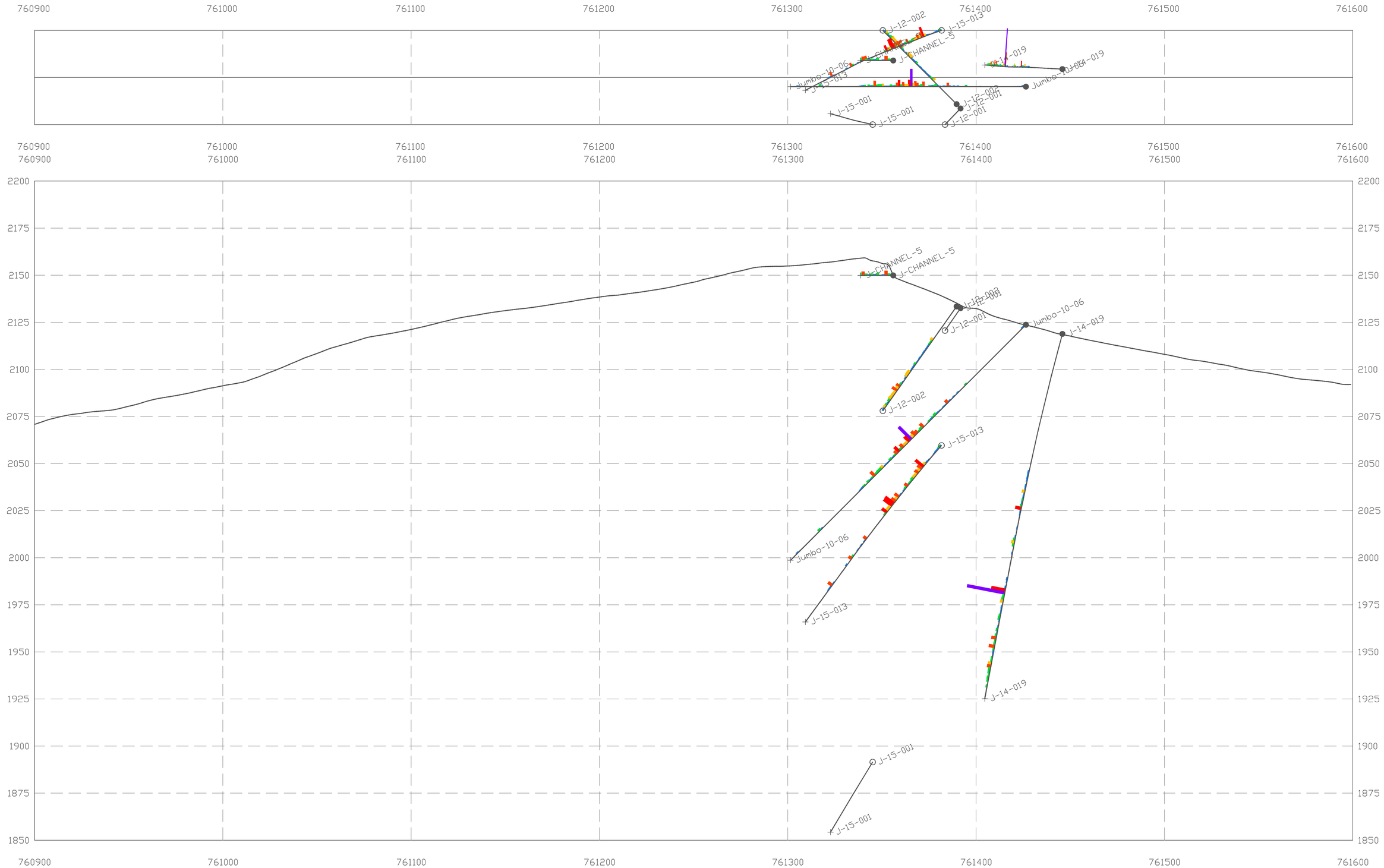

DRILL HOLES
Gold Equivalent in ppm

- 0 - .09 AuEq ppm
- .10 - .19 AuEq ppm
- .20 - .39 AuEq ppm
- .40 - .59 AuEq ppm
- .60 - .99 AuEq ppm
- 1.00 - 2.49 AuEq ppm
- >= 2.50 AuEq ppm

0 20 40 60 80
Scale-In-Meters
1:1000

TriMetals Mining Inc.
2696 S. Colorado Blvd.
Suite 240
Denver, Colorado 80222

DRAWN BY: | DATE 7/05/2016
GEOLOGY BY:
LAST REVISION: | DATE

Gold Springs Project

Jumbo Area Cross Section 4199050N

Gold Equivalent in ppm

Iron County, Utah

PROJECT NO: | PROJECT: Gold Springs | REV A

SCALE: | SHEET 1 OF 1 | DRILL HOLES

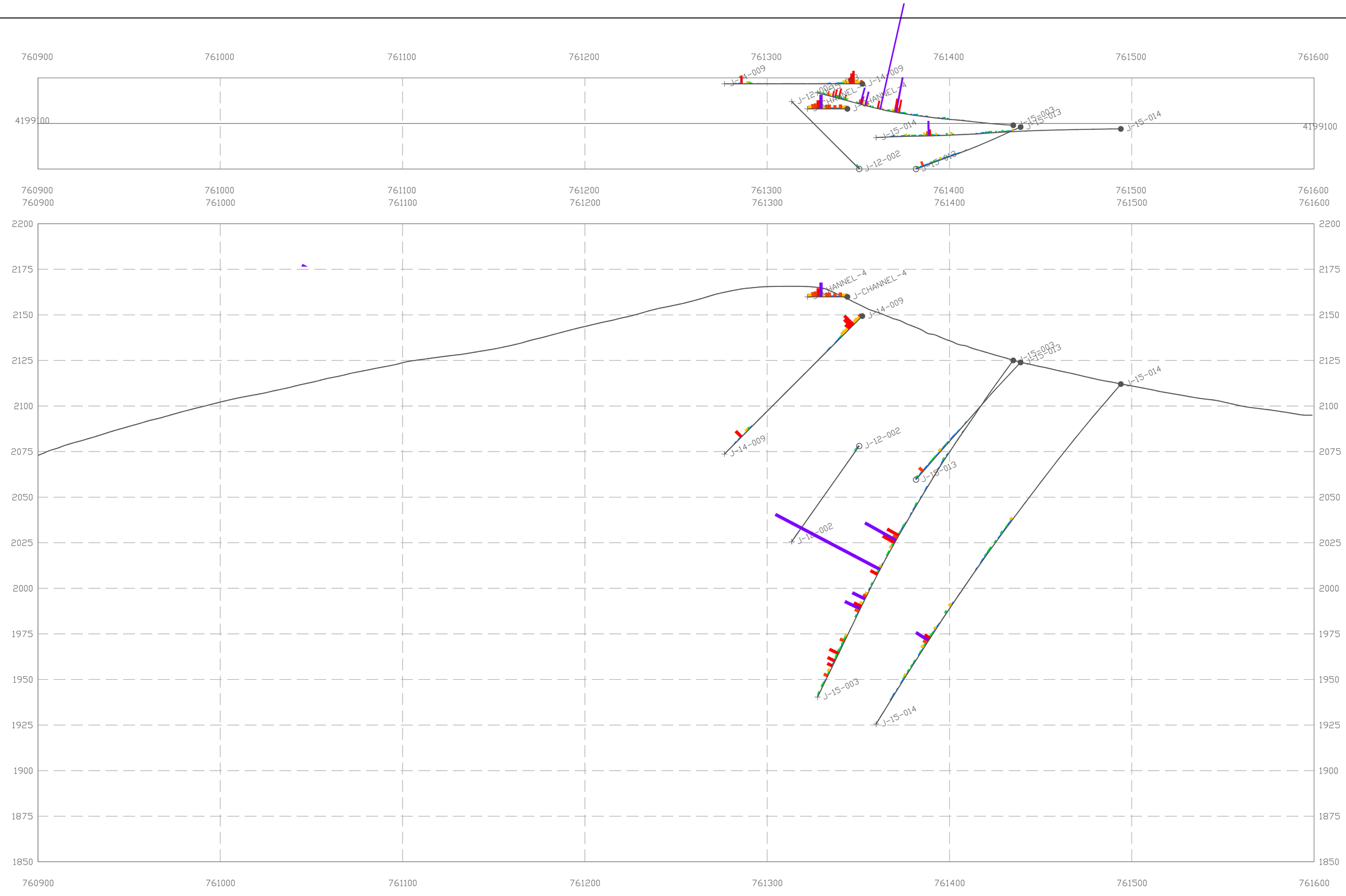

DRILL HOLES
Gold Equivalent in ppm

- 0 - .09 AuEq ppm
- .10 - .19 AuEq ppm
- .20 - .39 AuEq ppm
- .40 - .59 AuEq ppm
- .60 - .99 AuEq ppm
- 1.00 - 2.49 AuEq ppm
- >= 2.50 AuEq ppm

0 20 40 60 80
Scale-In-Meters
1:1000

TriMetals Mining Inc.
2696 S. Colorado Blvd.
Suite 240
Denver, Colorado 80222

DRAWN BY:	DATE 7/05/2016
GEOLOGY BY:	
LAST REVISION:	DATE

Gold Springs Project

Jumbo Area Cross Section 419100N

Gold Equivalent in ppm

Iron County, Utah

PROJECT NO:	PROJECT: Gold Springs	REV A
SCALE:	SHEET 1 OF 1	DRILL HOLES

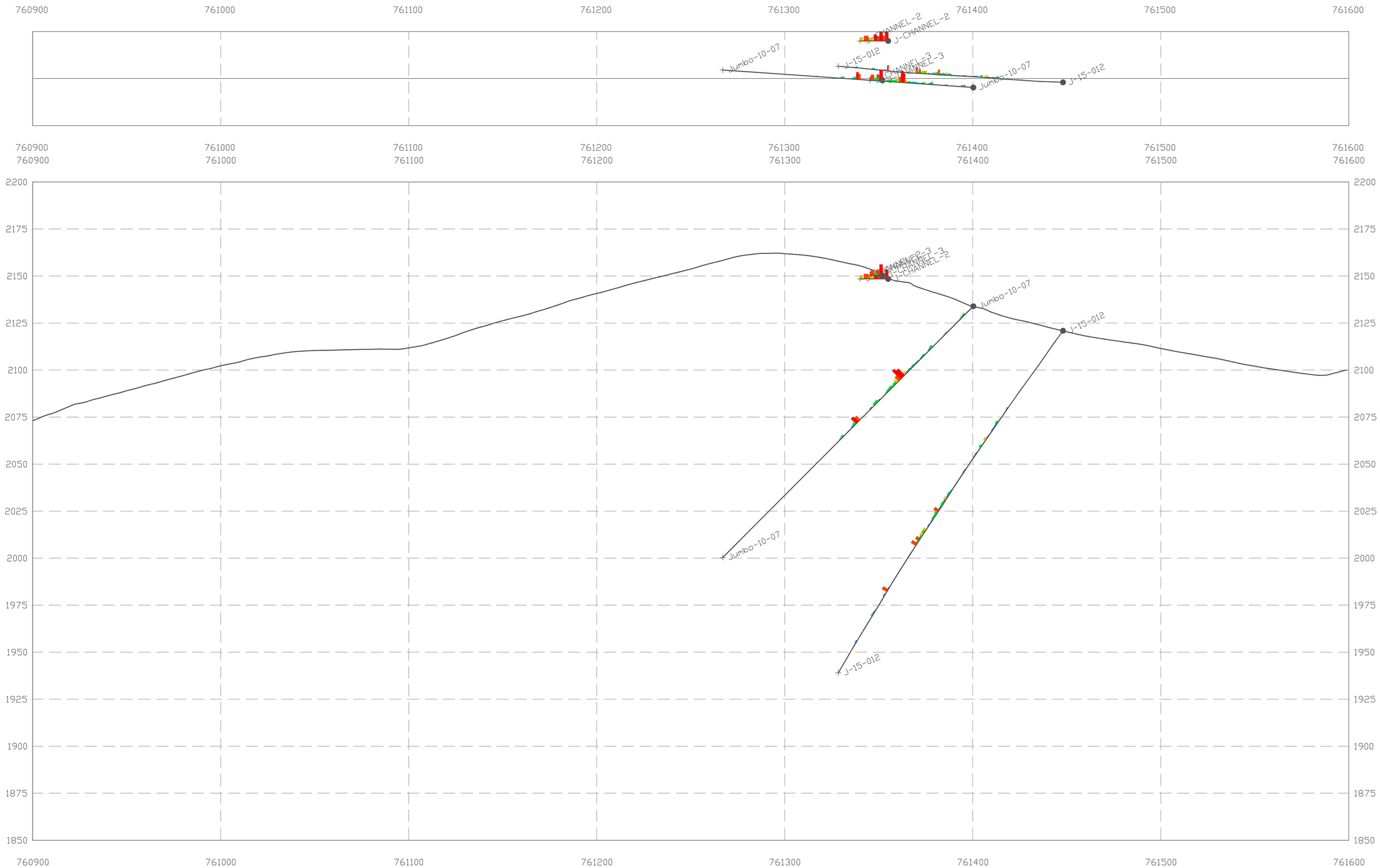

DRILL HOLES
Gold Equivalent in ppm

- 0 - .09 AuEq ppm
- .10 - .19 AuEq ppm
- .20 - .39 AuEq ppm
- .40 - .59 AuEq ppm
- .60 - .99 AuEq ppm
- 1.00 - 2.49 AuEq ppm
- >= 2.50 AuEq ppm

0 20 40 60 80
Scale-In-Meters
1:1000

TriMetals Mining Inc.
2696 S. Colorado Blvd.
Suite 240
Denver, Colorado 80222

DRAWN BY:	DATE 7/05/2016
GEOLOGY BY:	
LAST REVISION:	DATE

Gold Springs Project

Jumbo Area Cross Section 4199150N

Gold Equivalent in ppm

Iron County, Utah

PROJECT NO:	PROJECT: Gold Springs	REV A
SCALE:	SHEET 1 OF 1	DRILL HOLES

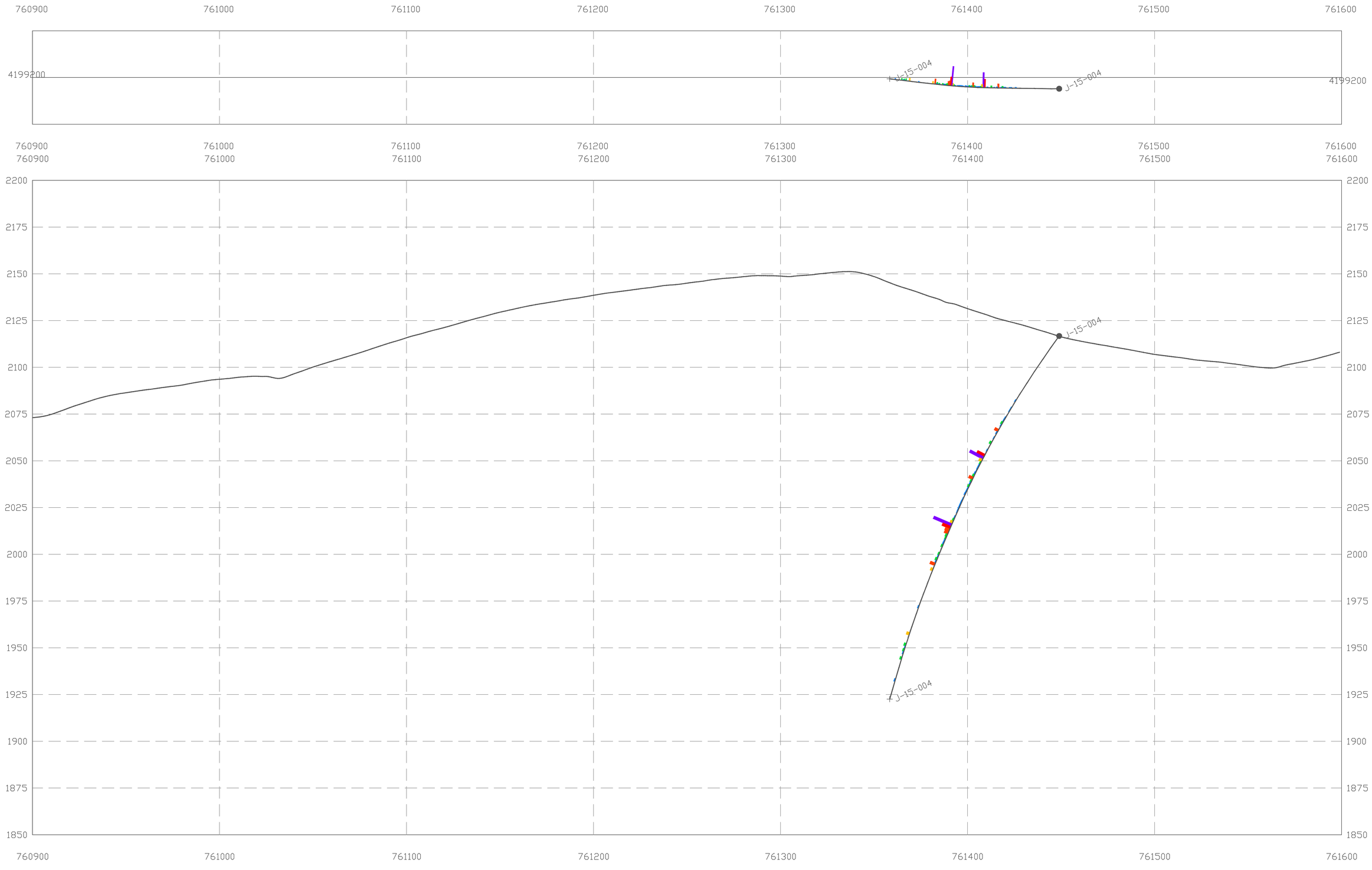

DRILL HOLES
Gold Equivalent in ppm

- 0 - .09 AuEq ppm
- .10 - .19 AuEq ppm
- .20 - .39 AuEq ppm
- .40 - .59 AuEq ppm
- .60 - .99 AuEq ppm
- 1.00 - 2.49 AuEq ppm
- >= 2.50 AuEq ppm

0 20 40 60 80
Scale-In-Meters
1:1000

TriMetals Mining Inc.
2696 S. Colorado Blvd.
Suite 240
Denver, Colorado 80222

DRAWN BY:	DATE 7/05/2016
GEOLOGY BY:	
LAST REVISION:	DATE

Gold Springs Project

Jumbo Area Cross Section 4199200N

Gold Equivalent in ppm

Iron County, Utah

PROJECT NO:	PROJECT: Gold Springs	REV A
SCALE:	SHEET 1 OF 1	DRILL HOLES

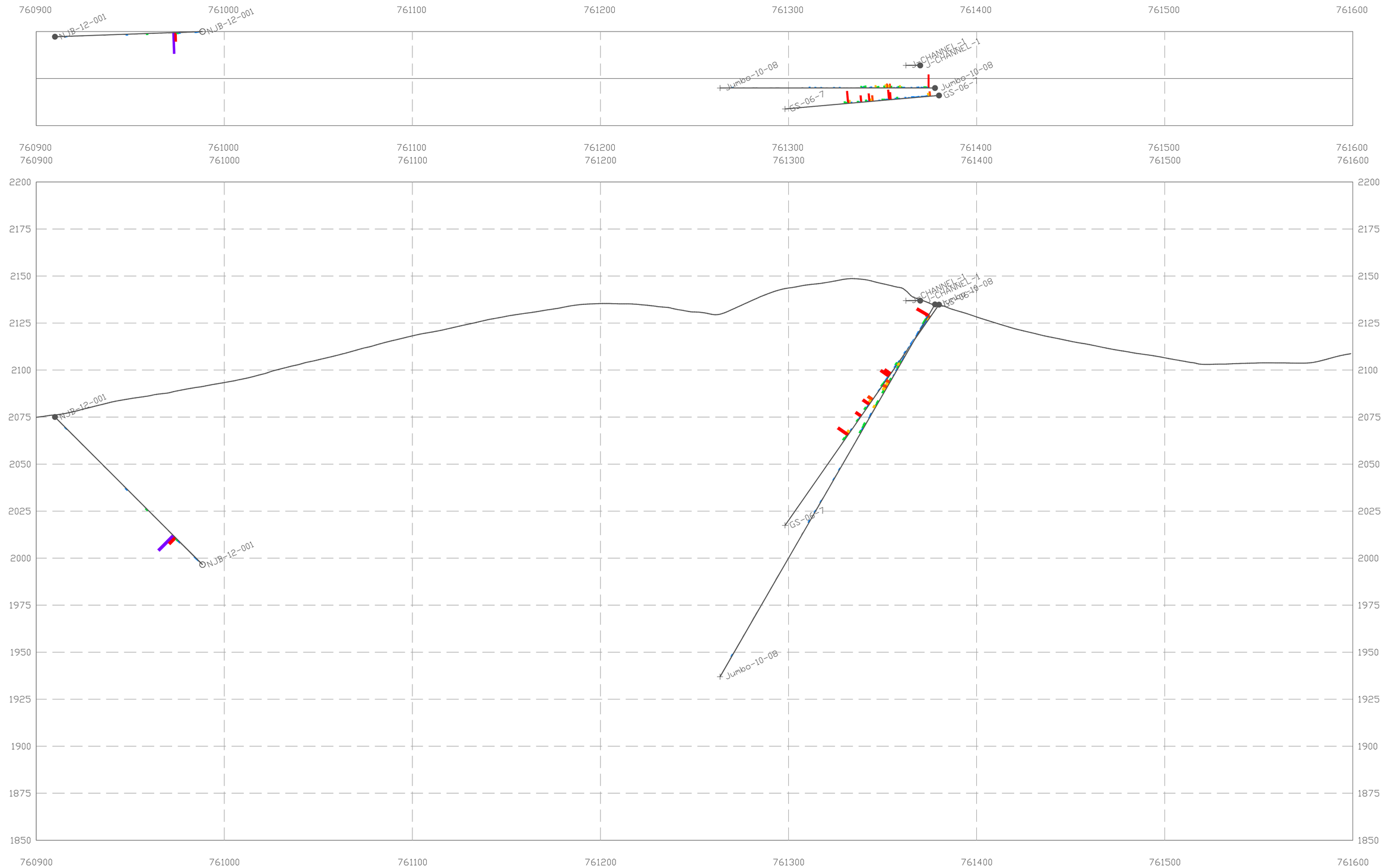

DRILL HOLES
Gold Equivalent in ppm

- 0 - .09 AuEq ppm
- .10 - .19 AuEq ppm
- .20 - .39 AuEq ppm
- .40 - .59 AuEq ppm
- .60 - .99 AuEq ppm
- 1.00 - 2.49 AuEq ppm
- >= 2.50 AuEq ppm

0 20 40 60 80
Scale-In-Meters
1:1000

TriMetals Mining Inc.
2696 S. Colorado Blvd.
Suite 240
Denver, Colorado 80222

DRAWN BY:	DATE 7/05/2016
GEOLOGY BY:	
LAST REVISION:	DATE

Gold Springs Project

Jumbo Area Cross Section 4199250N

Gold Equivalent in ppm

Iron County, Utah

PROJECT NO:	PROJECT: Gold Springs	REV A
SCALE:	SHEET 1 OF 1	DRILL HOLES

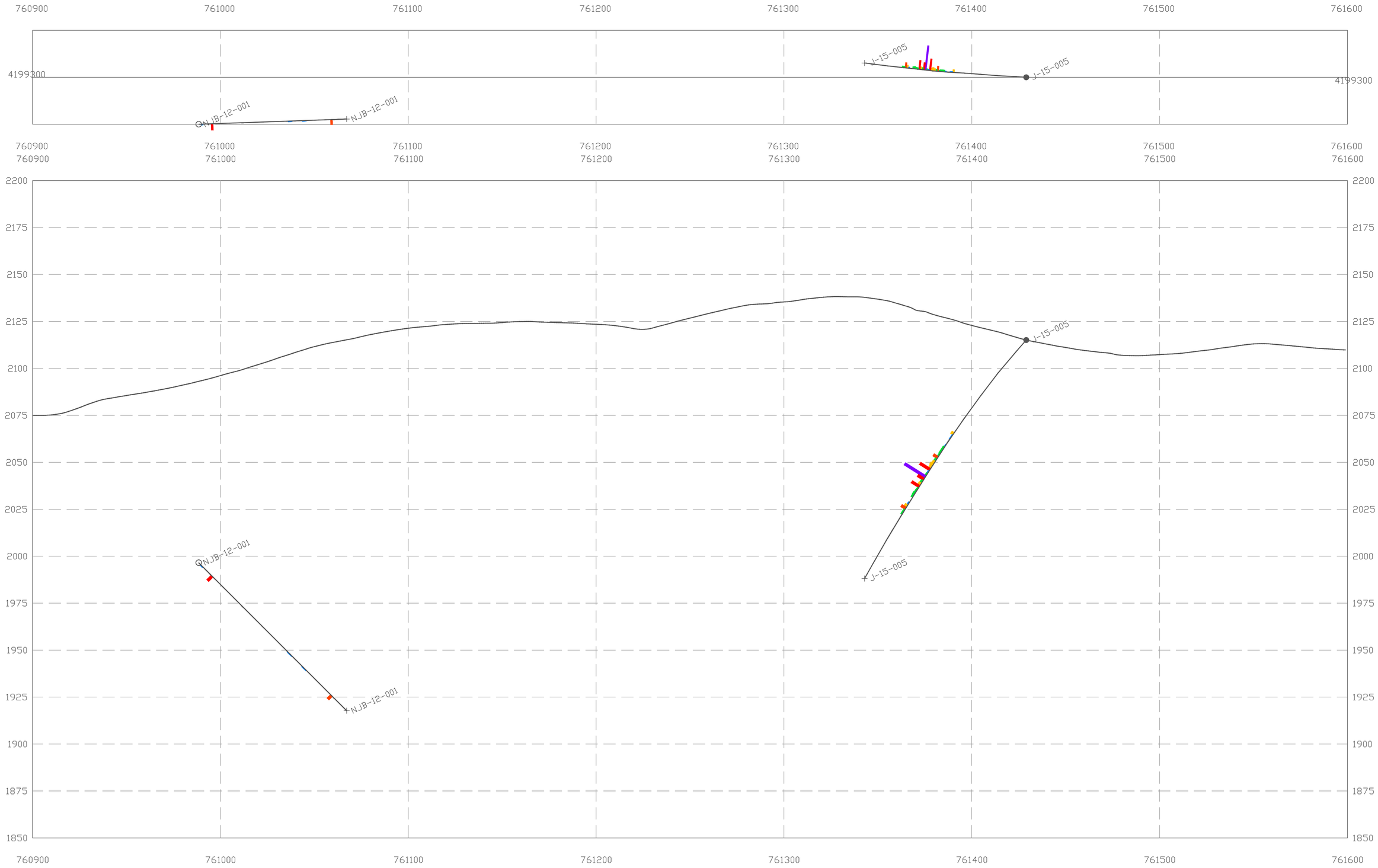

DRILL HOLES
Gold Equivalent in ppm

- 0 - .09 AuEq ppm
- .10 - .19 AuEq ppm
- .20 - .39 AuEq ppm
- .40 - .59 AuEq ppm
- .60 - .99 AuEq ppm
- 1.00 - 2.49 AuEq ppm
- >= 2.50 AuEq ppm

0 20 40 60 80
Scale-In-Meters
1:1000

TriMetals Mining Inc.
2696 S. Colorado Blvd.
Suite 240
Denver, Colorado 80222

DRAWN BY:	DATE 7/05/2016
GEOLOGY BY:	
LAST REVISION:	DATE

Gold Springs Project

Jumbo Area Cross Section 4199300N

Gold Equivalent in ppm

Iron County, Utah

PROJECT NO:	PROJECT: Gold Springs	REV A
SCALE:	SHEET 1 OF 1	DRILL HOLES

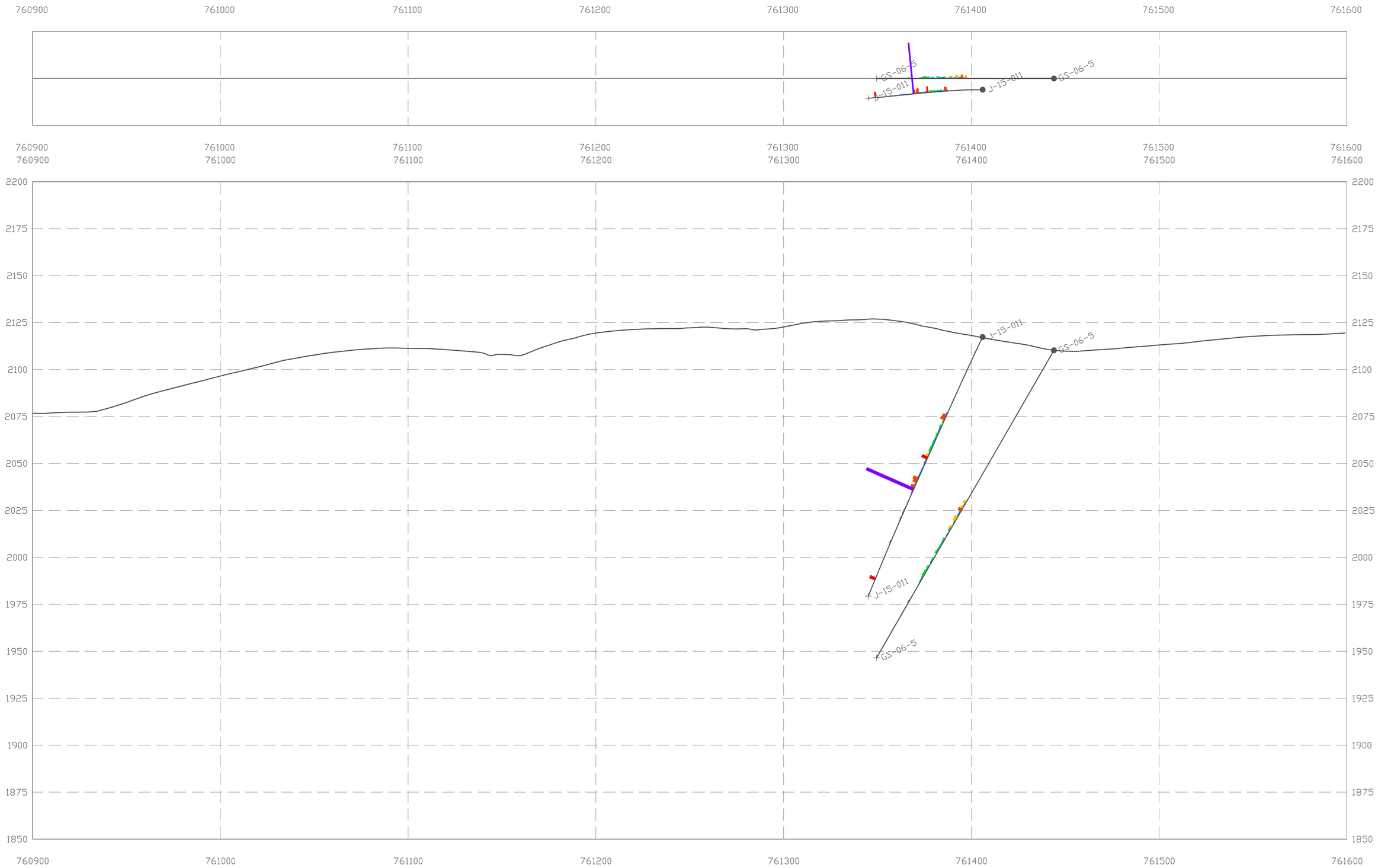

DRILL HOLES
Gold Equivalent in ppm

- 0 - .09 AuEq ppm
- .10 - .19 AuEq ppm
- .20 - .39 AuEq ppm
- .40 - .59 AuEq ppm
- .60 - .99 AuEq ppm
- 1.00 - 2.49 AuEq ppm
- > = 2.50 AuEq ppm

0 20 40 60 80
Scale-In-Meters
1:1000

TriMetals Mining Inc.
2696 S. Colorado Blvd.
Suite 240
Denver, Colorado 80222

DRAWN BY: DATE 7/05/2016
GEOLOGY BY:
LAST REVISION: DATE

Gold Springs Project

Jumbo Area Cross Section 4199350N

Gold Equivalent in ppm
Iron County, Utah

PROJECT NO: PROJECT: Gold Springs REV A
SCALE: SHEET 1 OF 1 DRILL HOLES

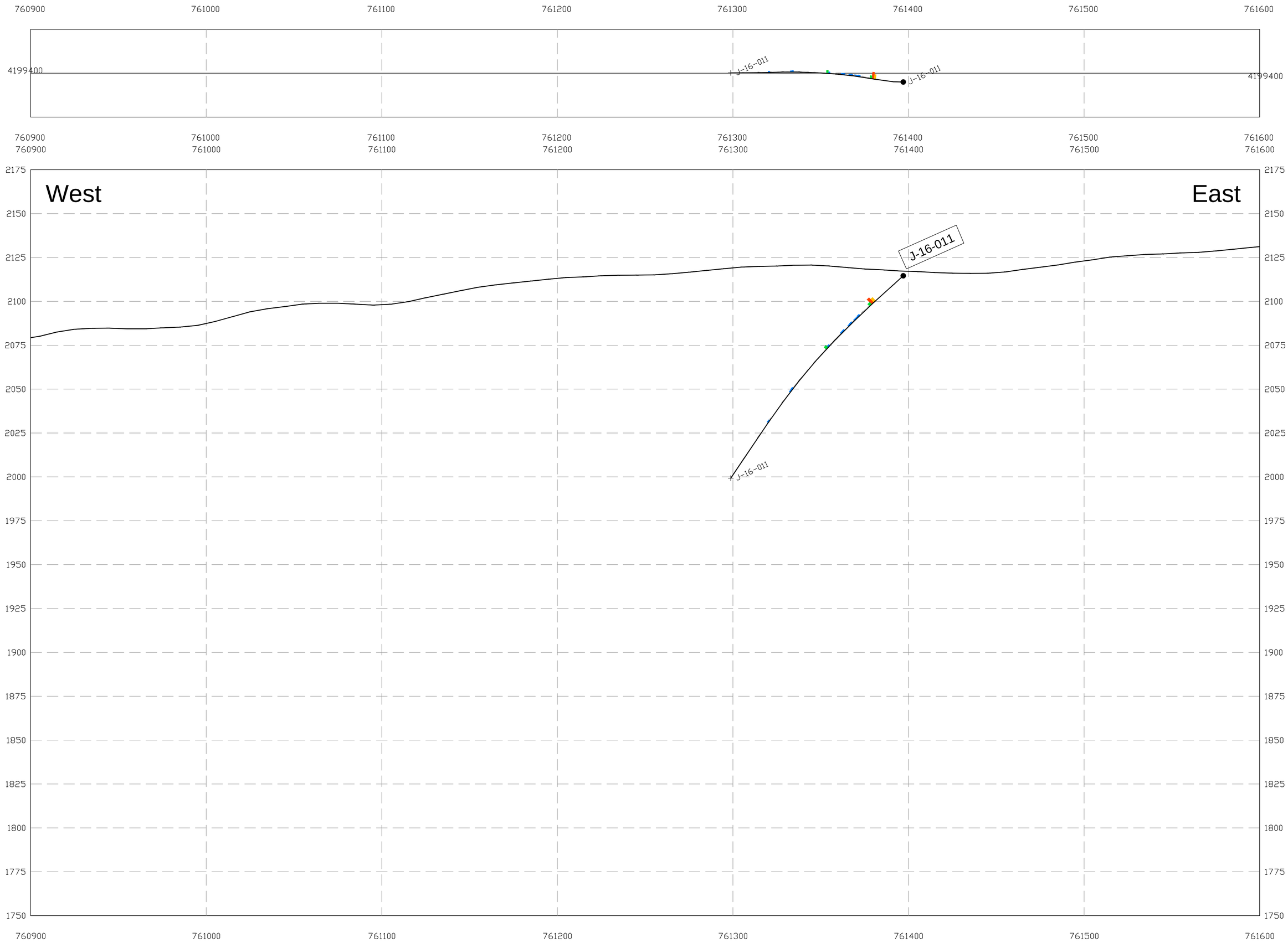

DRILL HOLES
Gold Equivalent in ppm

- 0 - .09 AuEq ppm
- .10 - .19 AuEq ppm
- .20 - .39 AuEq ppm
- .40 - .59 AuEq ppm
- .60 - .99 AuEq ppm
- 1.00 - 2.49 AuEq ppm
- >= 2.50 AuEq ppm

0 20 40 60 80
Scale-In-Meters
1:1000

TriMetals Mining Inc.
2755 South Locust Street
Suite 117
Denver, Colorado 80222

DRAWN BY:	DATE 12/06/2016
GEOLOGY BY:	
LAST REVISION:	DATE

Gold Springs Project

Jumbo Area Cross Section 4199400N

Gold Equivalent in ppm

Iron County, Utah

PROJECT NO:	PROJECT: Gold Springs	REV A
SCALE:	SHEET 1 OF 1	DRILL HOLES

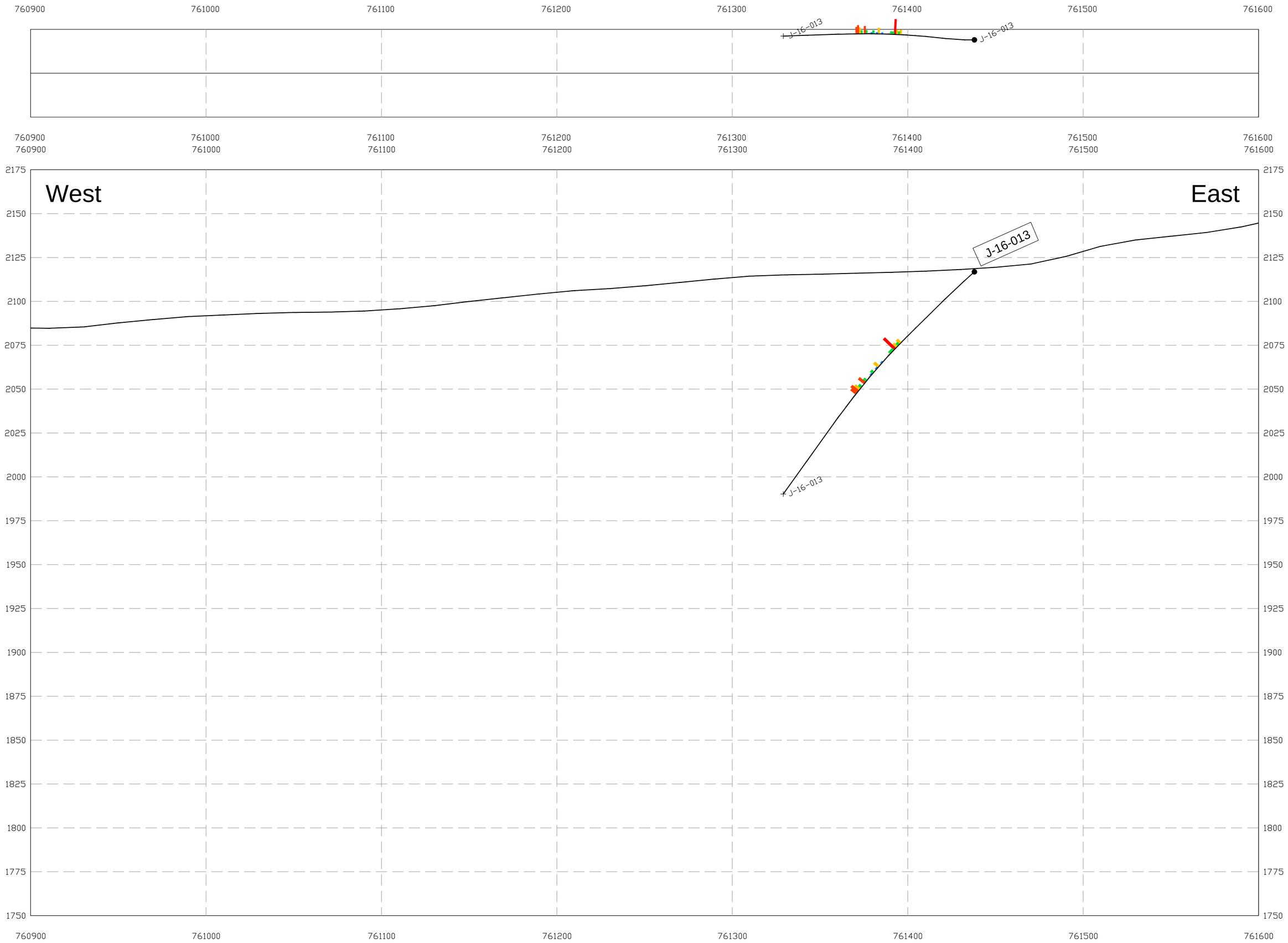

DRILL HOLES
Gold Equivalent in ppm

- 0 - .09 AuEq ppm
- .10 - .19 AuEq ppm
- .20 - .39 AuEq ppm
- .40 - .59 AuEq ppm
- .60 - .99 AuEq ppm
- 1.00 - 2.49 AuEq ppm
- >= 2.50 AuEq ppm

0 20 40 60 80
Scale-In-Meters
1:1000

TriMetals Mining Inc.
2755 South Locust Street
Suite 117
Denver, Colorado 80222

DRAWN BY:	DATE 12/06/2016
GEOLOGY BY:	
LAST REVISION:	DATE

Gold Springs Project

Jumbo Area Cross Section 4199450N

Gold Equivalent in ppm

Iron County, Utah

PROJECT NO:	PROJECT: Gold Springs	REV A
SCALE:	SHEET 1 OF 1	DRILL HOLES

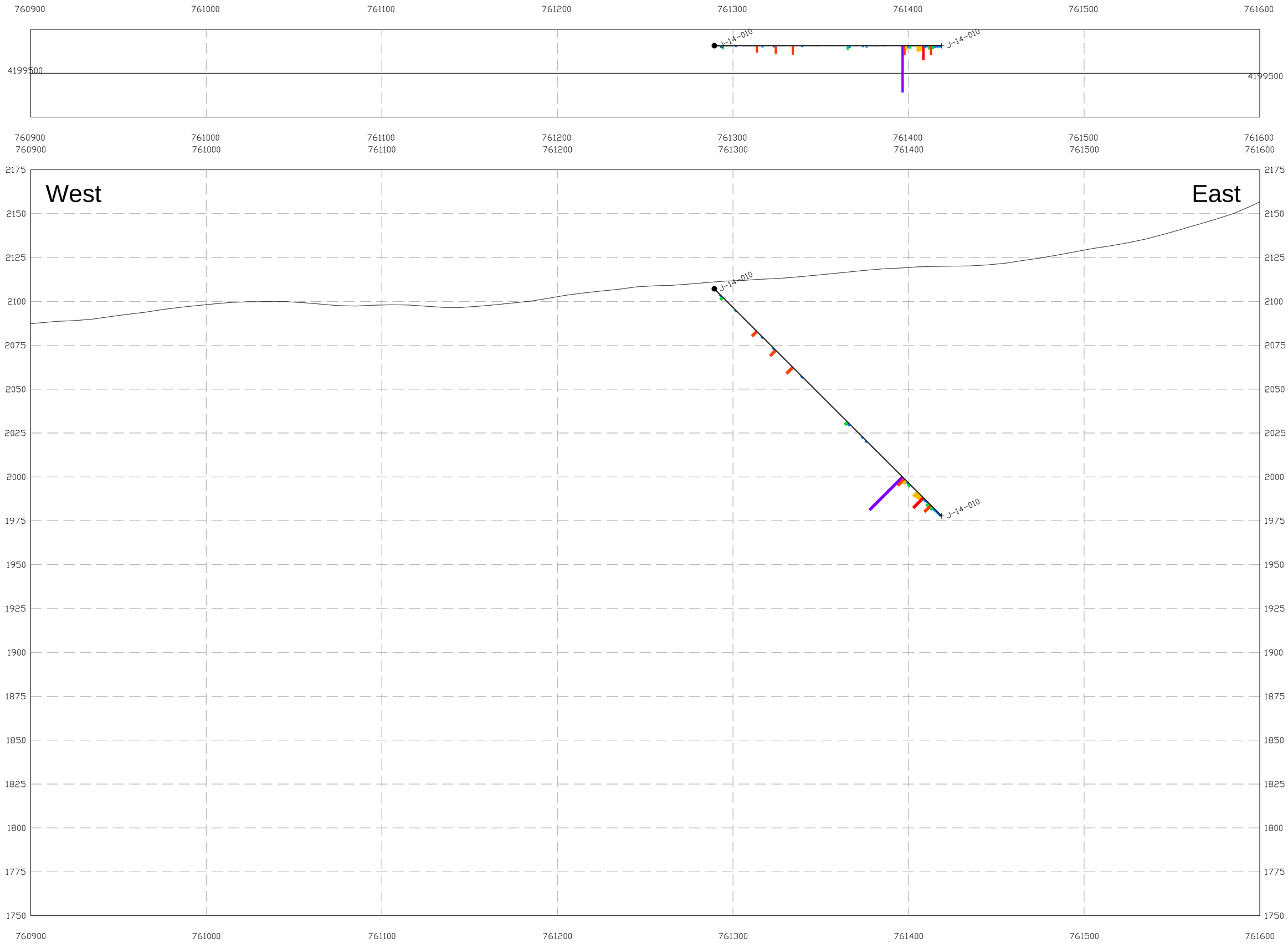

DRILL HOLES
Gold Equivalent in ppm

- 0 - .09 AuEq ppm
- .10 - .19 AuEq ppm
- .20 - .39 AuEq ppm
- .40 - .59 AuEq ppm
- .60 - .99 AuEq ppm
- 1.00 - 2.49 AuEq ppm
- >= 2.50 AuEq ppm

0 20 40 60 80
Scale-In-Meters
1:1000

TriMetals Mining Inc.
2755 South Locust Street
Suite 117
Denver, Colorado 80222

DRAWN BY:	DATE 12/06/2016
GEOLOGY BY:	
LAST REVISION:	DATE

Gold Springs Project

Jumbo Area Cross Section 4199500N

Gold Equivalent in ppm

Iron County, Utah

PROJECT NO:	PROJECT: Gold Springs	REV A
SCALE:	SHEET 1 OF 1	DRILL HOLES

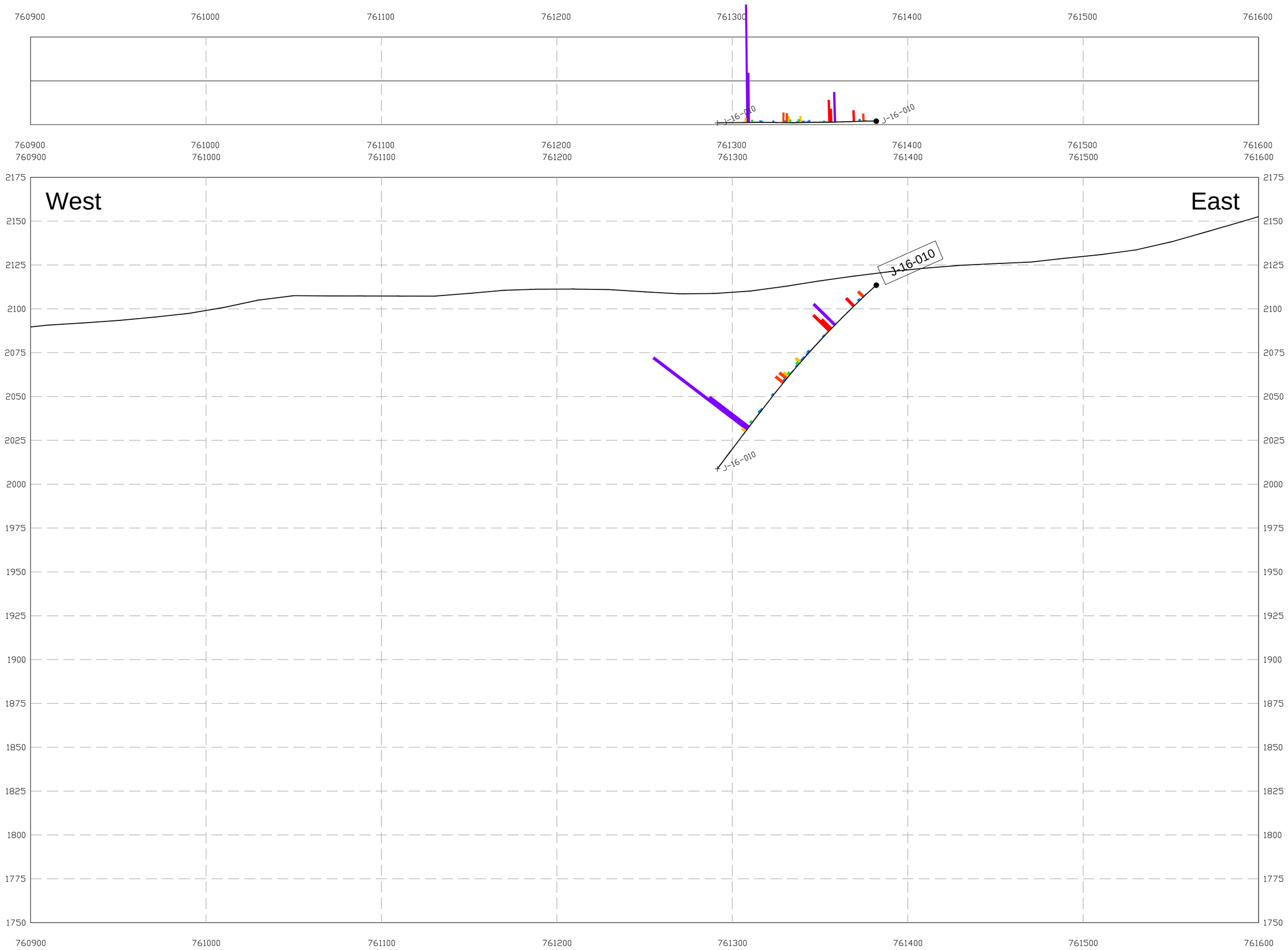

DRILL HOLES
Gold Equivalent in ppm

- 0 - .09 AuEq ppm
- .10 - .19 AuEq ppm
- .20 - .39 AuEq ppm
- .40 - .59 AuEq ppm
- .60 - .99 AuEq ppm
- 1.00 - 2.49 AuEq ppm
- >= 2.50 AuEq ppm

0 20 40 60 80
Scale-In-Meters
1:1000

TriMetals Mining Inc.
2755 South Locust Street
Suite 117
Denver, Colorado 80222

DRAWN BY:	DATE 12/06/2016
GEOLOGY BY:	
LAST REVISION:	DATE

Gold Springs Project

Jumbo Area Cross Section 4199550N

Gold Equivalent in ppm

Iron County, Utah

PROJECT NO:	PROJECT: Gold Springs	REV A
SCALE:	SHEET 1 OF 1	DRILL HOLES

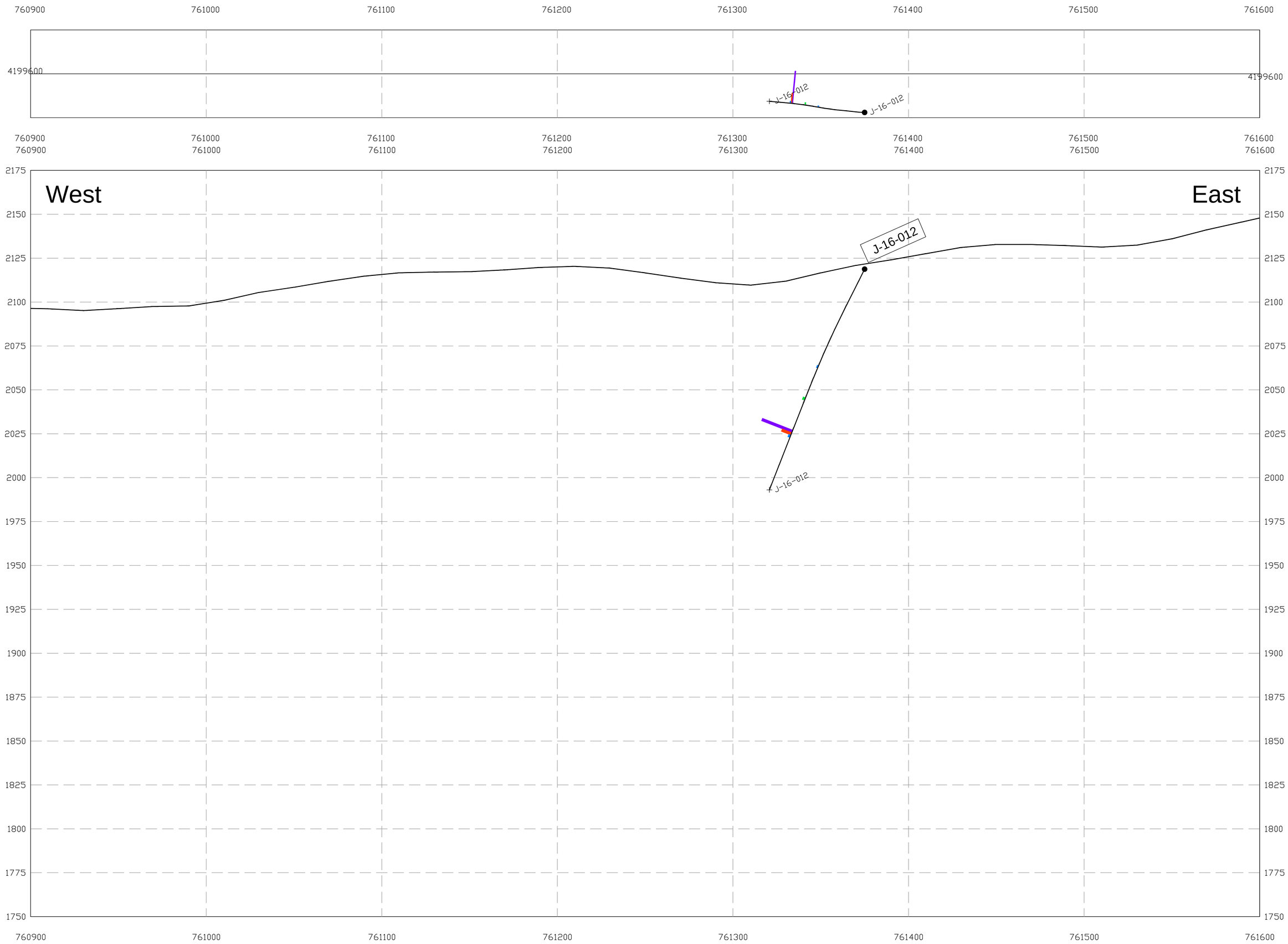

DRILL HOLES
Gold Equivalent in ppm

- 0 - .09 AuEq ppm
- .10 - .19 AuEq ppm
- .20 - .39 AuEq ppm
- .40 - .59 AuEq ppm
- .60 - .99 AuEq ppm
- 1.00 - 2.49 AuEq ppm
- >= 2.50 AuEq ppm

0 20 40 60 80
Scale-In-Meters
1:1000

TriMetals Mining Inc.
2755 South Locust Street
Suite 117
Denver, Colorado 80222

DRAWN BY:	DATE 12/06/2016
GEOLOGY BY:	
LAST REVISION:	DATE

Gold Springs Project

Jumbo Area Cross Section 4199600N

Gold Equivalent in ppm

Iron County, Utah

PROJECT NO:	PROJECT: Gold Springs	REV A
SCALE:	SHEET 1 OF 1	DRILL HOLES